



CASCADE COPPER

CASCADE COPPER CORP

June 2026

Copper Focused Exploration
in British Columbia and Ontario
Setting the Stage for Drilling

 WWW.CASCADECOPPER.COM



CSE: CASC

FORWARD LOOKING STATEMENTS

- Forward-Looking Statement This presentation contains certain statements that may constitute forward-looking information under applicable securities laws. All statements, other than those of historical fact, which address activities, events, outcomes, results, developments, performance or achievements that Cascade Copper anticipates or expects may or will occur in the future (in whole or in part) should be considered forward-looking information. In some cases, forward-looking information is identified by the use of terms and phrases such as “anticipate”, “believe”, “could”, “estimate”, “expect”, “intend”, “may”, “plan”, “predict”, “project”, “will”, “would”, and similar terms and phrases, including references to assumptions. Such information may involve, but is not limited to, comments with respect to strategies, expectations, planned operations or future actions. These forward-looking statements are based on currently available competitive, financial and economic data and operating plans as of the date of this presentation but are subject to known and unknown risks, uncertainties and other factors that may cause actual results, performance or achievements or industry results to be materially different from those expressed or implied by such forward-looking information. Such factors are based on information currently available to Cascade Copper, including information obtained from third-party industry analysts and other third-party sources, and are based on management’s current expectations regarding future growth, results of operations, future capital (including the amount, nature and sources of funding thereof) and expenditures. The forward-looking information contained in this presentation is expressly qualified by this cautionary statement
- A number of risks, uncertainties and other factors could cause actual results to differ materially from the results discussed in the forward-looking information, including, but not limited to, the following: risks associated with reliance on key personnel; financial health of Cascade Copper’s and its related cash flows; general industry and market conditions and growth rates; failure to realize anticipated benefits of acquisitions and monetization opportunities; legislative and regulatory developments; reliance on major customers; general economic conditions and levels of economic activity including interest rate and currency exchange rate fluctuation; current global financial conditions; failure to realize on growth initiatives; financing risks; degree of competition in the industry; risks associated with the development of projects; changes in employee relations; control of costs and expenses including inability to repay maturing debt and to fund capital expenditures and future acquisitions and dependence on information systems and technology; retaining main customers risk.
- Forward-looking information reflects Cascade Copper’s current beliefs and is based on information currently available to Cascade Copper and on assumptions it believes to be reasonable. In some instances, material factors or assumptions are discussed in this presentation in connection with statements containing forward-looking information. Such material factors and assumptions include but are not limited to: the Company’s ability to execute on its business plan; the continued success of business development activities; new assets or projects will continue to be added to the Company’s portfolio. The forward-looking information is made as of the date of this presentation and Cascade Copper assumes no obligation to update or revise such information to reflect new events or circumstances, except as may be required by applicable law. Because of the risks, uncertainties and assumptions contained herein, prospective investors should not read forward-looking information as guarantees of future performance or results and should not place undue reliance on forward-looking information. Nothing in this presentation is, or should be relied upon as, a promise or representation as to the future.
- There is no warranty or guarantee given by any person as to any forecast or financial outlook contained herein. In addition, such forecasts and financial outlooks reflect various assumptions by Cascade Copper. Although Cascade Copper believes these assumptions to be reasonable, Cascade Copper can give no assurance that such assumptions will prove to be correct, and readers are cautioned that such assumptions may prove to be incorrect. The actual results achieved will vary from the forecast or financial outlook results and the variations may be material. There is no guarantee that any forecasts or financial outlooks will be achieved in whole or in part. To the extent any forward-looking statements contain forecasts or financial outlooks, such information is being provided solely to enable a reader to assess Cascade Copper’s financial condition and its operational history and experience in the resource exploration industry. Readers are cautioned that this information may be not appropriate for any other purpose, including investment decisions.
- Industry and other statistical data presented in this presentation, except where otherwise noted, have been compiled from sources and participants which, although not independently verified by Cascade Copper, are considered by Cascade Copper to be reliable sources of information. References in this presentation to research reports or to articles and publications should be not construed as depicting the complete findings of the entire referenced report or article.
- The Qualified Person responsible for the technical information in this presentation is Shannon Baird P. Geo., Cascade Copper’s Vice President Exploration, who has approved the technical information included herein. Any reference to historical estimates and resources should not be relied upon. These are not current, and a Q.P. has not done sufficient work to classify these historical estimate and Cascade Copper Inc. is not treating the historical estimate as a current resource estimate.



CASCADE COPPER SHARE STRUCTURE

| EXCHANGE | CSE |
|-------------------|-----------------------|
| COMMON SHARES | 70.9M |
| STOCK OPTIONS | 3.4M @ \$0.07 AVG |
| WARRANTS | 17.0M @ ~ \$0.055 AVG |
| FULLY DILLUTED | 85.0M |
| MARKET CAP | \$3.5 M |
| INSIDER OWNERSHIP | ~15% |

MANAGEMENT TEAM AND BOARD



Jeffrey Ackert
BSc.

President, CEO & Director

An experienced geologist with decades of public company management, Mr. Ackert's career spans regional exploration to mine operations across North America and Africa for major mining and junior companies. Jeff has co-founded several successful explorers including Orezone Resources and C3 Metals and has made significant discoveries in Canada, Africa and the Caribbean



Shannon Baird
P.Geo

VP Exploration & Director

With 18+ years of expertise in base metals exploration across the Americas, Mr. Baird's proven track record includes project identification, discoveries, and advancing high-quality Cu-Au, Au-Ag, and Ni-Cu-PGE assets from grassroots to mine development. Shannon has been directly involved with significant discoveries and mine development with Wallbridge Mining and C3 Metals.



Yanika Silina
CPA CMA

Chief Financial Officer

Ms. Silina, a CPA and CMA, brings extensive experience having positions as a senior accountant and CFO for multiple public companies, leveraging her expertise in financial management and corporate governance. Yanika is also a CFO for a number of companies, including Stuhini Exploration, Stimcell Energetics and a director of Kesselrun Resources.



Darcy Christian
P.Geo

Director

A geoscientist, Mr. Christian's multifaceted career spans geological consulting, business development, and executive leadership in the junior mining sector. He is currently CEO of Ashley Gold Corp.



Alison Redford
KC, ICD. D

Director

Ms. Redford's expertise in advising public companies on regulatory reform, ESG compliance, and Indigenous engagement benefits Cascade Copper. She is also a director of Gran Tierra Energy and Golden Shield Resources.



Sam Grier
BA Economics

Director

Mr. Grier has over 30 years of experience in the investor relations business where Mr. Grier has built solid relationships with brokers, high net worth accredited investors, analysts and fund managers across the country.

View more on our website: [Here](#)

ADVISORY BOARD



Niel Marotta

B.Comm

Mr. Marotta brings decades of experience in corporate development, capital markets, and strategic growth, with a proven track record in building and financing successful ventures in the resource and consumer sectors. Niel has been involved in the capital markets as a precious metal fund manager for a leading U.S. firm where he managed a \$1B fund. Mr. Marotta has also been involved as a director and executive management of TSX and TSX-V listed resource companies and currently serves as CEO and director of TSX-V listed Sun Summit Minerals. Recently, he was instrumental in founding and scaling a publicly listed edibles company in the Canadian market, where he led its expansion from early-stage startup to a nationally recognized brand with leading market share. His entrepreneurial mindset and deep understanding of the capital markets will bring a valuable perspective to Cascade's strategic planning and corporate positioning.



Noah Komavli

P.Eng

Mr. Komavli's public market tenure is distinguished by his ability to foster collaborative approaches to mineral exploration, with a notable example including the sale of the Icefield Portfolio to Ashley Gold Corp. This transaction strengthened the asset bases of both companies and enhanced shareholder value by streamlining focus. Mr. Komavli was subsequently named to Ashley's Board of Directors in May 2025 and appointed to the role of President. Under his guidance and through his contributions, Ashley has delivered renewed focus, divesting of non-core assets, as well as confirming a historic discovery at the Howie Project south of the Twilight Zone, bordering Dynasty Gold's Pelham Project.

A graduate of the University of Toronto in Industrial Engineering, specializing in Information Systems, Mr. Komavli has developed a strong foundation in optimizing operational efficiency, driving continuous improvements, enhancing value chains and gathering requirements necessary for permitting in a variety of settings.

His entrepreneurial drive is evidenced by co-founding two startup software companies, showcasing his ability to innovate. With years of investment experience in exploration-focused companies, Mr. Komavli possesses keen capital markets acumen, equipping him to guide companies through market dynamics and investor relations. His proficiency in corporate communication and project management will further support the Company's exploration programs and ensure clear, impactful stakeholder engagement. Mr. Komavli holds a P.Eng license from Professional Engineers of Ontario (PEO) in Industrial Engineering

View more on our website: [Here](#)

CASCADE COPPER'S VALUE CREATION FOCUS



KEY POINTS TO CONSIDER WHEN CREATING VALUE:

Balance a Tight Share Structure vs. Dilution

- Cascade's mandate from "day one" is to manage dilution and maintain a tight share structure
- Allows for a significant share price increase on successful exploration news

Project Characteristics that Lead to Efficient Exploration

- Location: - easy access by road, other nearby Tier 1 Projects, jurisdictions that are mine friendly
- Historic Data: - allows for a jumpstart on defining drill ready targets at a considerable savings
- Critical Metals: - huge demand and government incentives for exploration and discovery

Competent and Successful Team

- Management has exploration and development success and created value in the past
- Team is incentivized by discovery and wealth creation for all stakeholders

CASCADE COPPER'S EXPLORATION FOCUS



KEY POINTS TO CONSIDER WHEN EXPLORING:

Jurisdiction

- Cascade has focused on exploring for projects in safe, stable jurisdictions - British Columbia and Ontario in Canada
- Exploration incentives from governments
- Capital raising – flow through shares

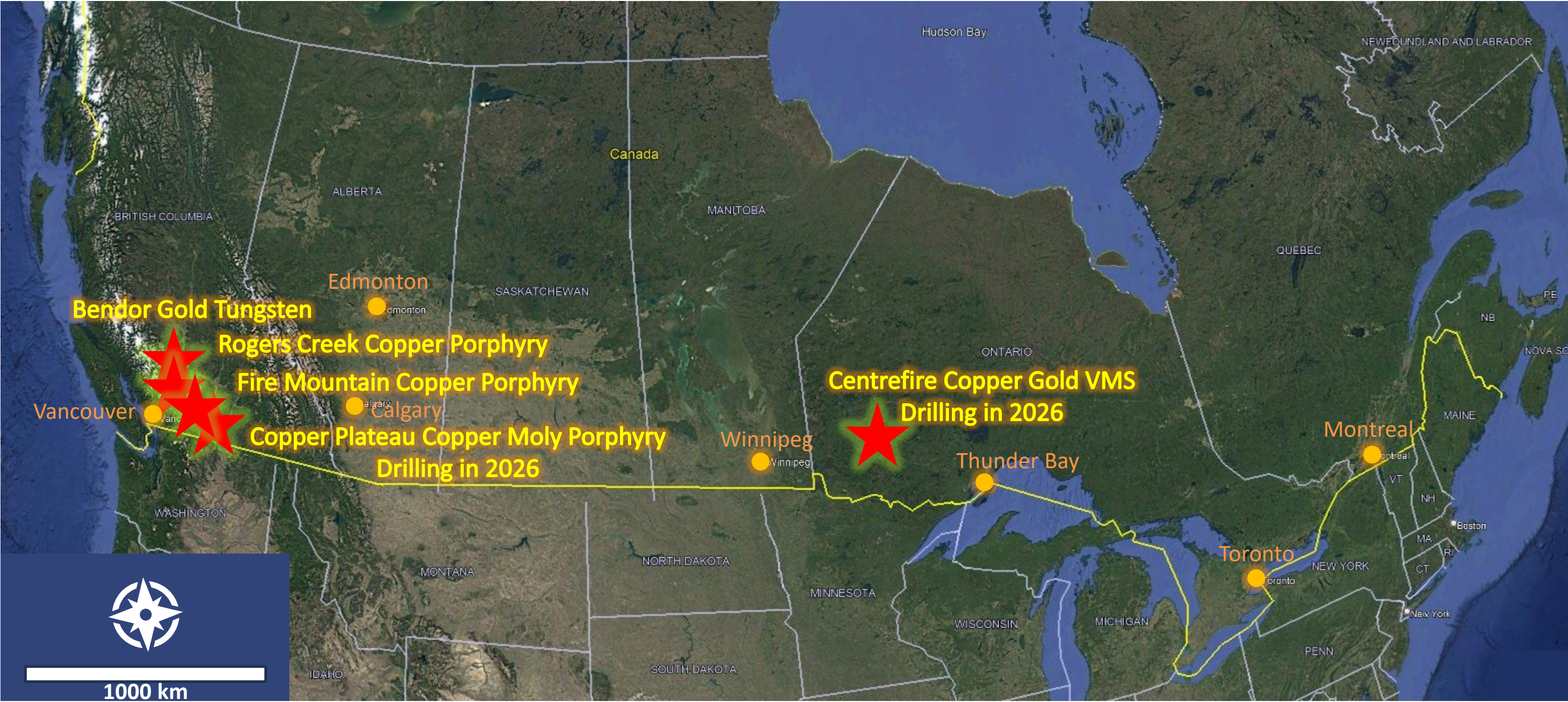
Commodity

- Copper, Gold, Silver and Molybdenum
- The fundamentals for copper and moly indicated a strong demand over the next several decades and a continued high value
- Gold and silver continue to set new highs – geo-political instability, economic uncertainty

Geology

- Understanding the environment for copper, molybdenum and gold porphyry systems is key. British Columbia is a well-known host to Tier One porphyry deposits.
- Gold vein systems – Bralorne area. VMS polymetallic systems – NW Ontario

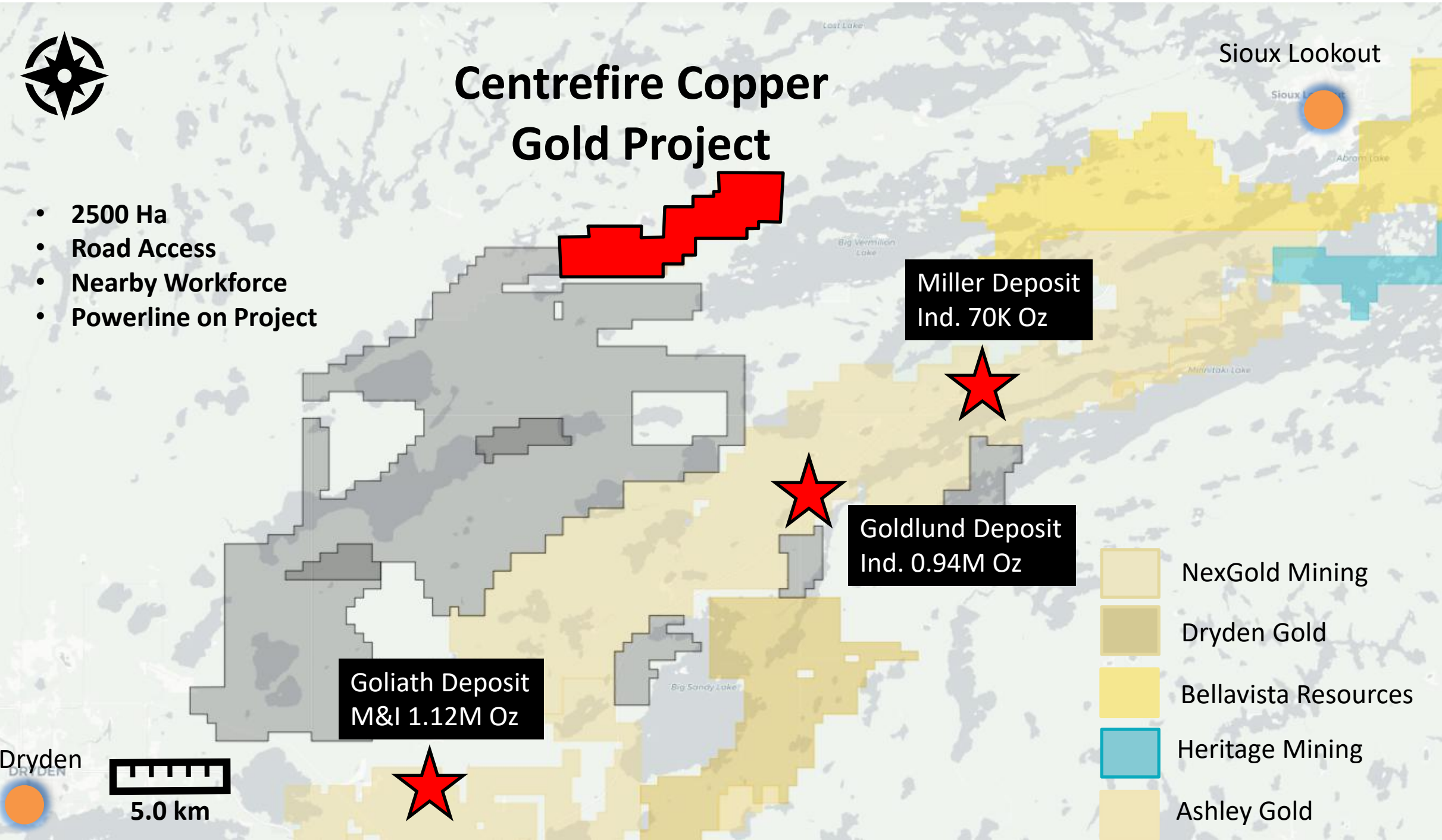
CASCADE COPPER'S PROJECT PORTFOLIO



CENTREFIRE COPPER-GOLD PROJECT



LOCATION AND SUMMARY

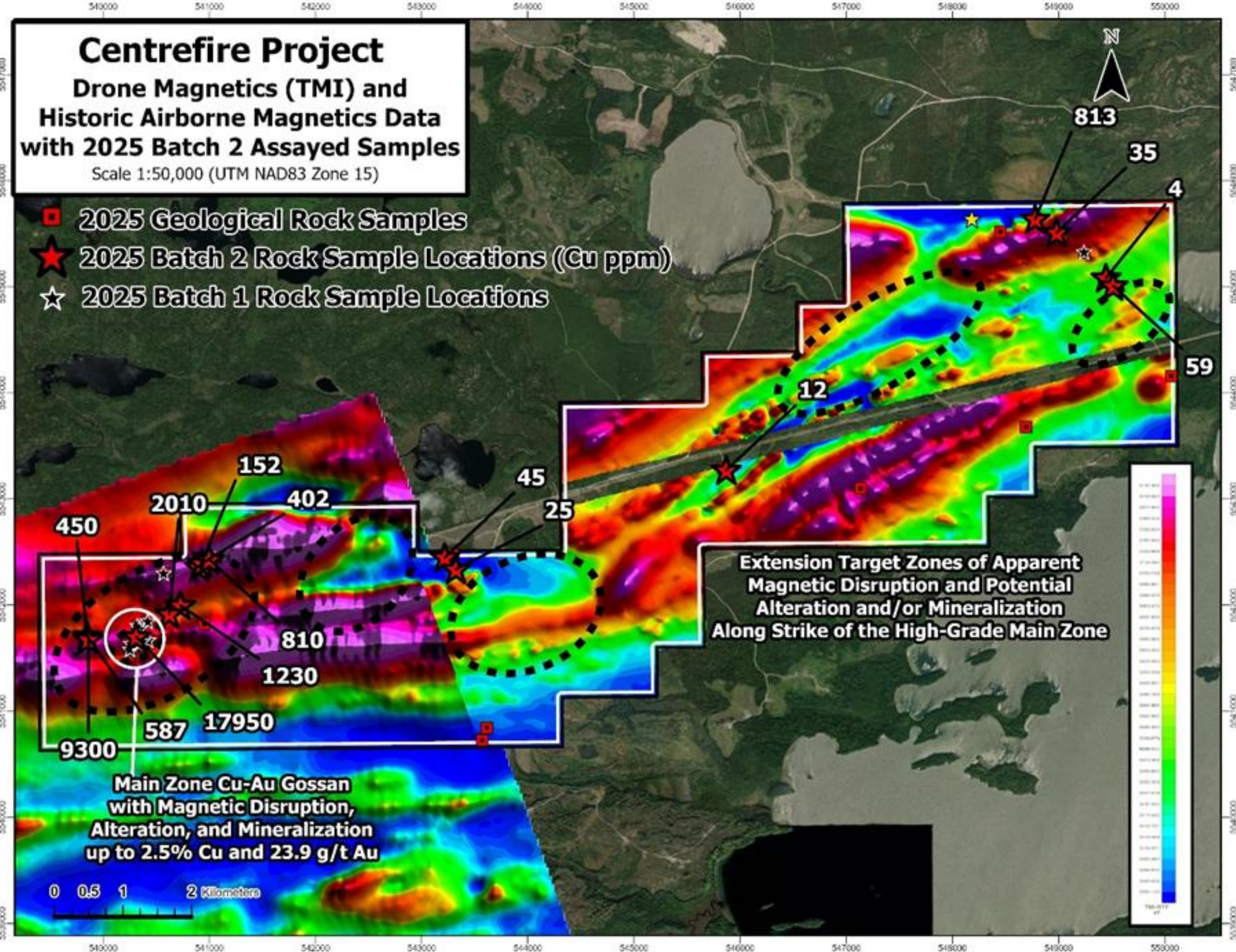


- **Location:** Northwestern Ontario, near historic and developing mines
- **Historic Data:** drilling by Phelps Dodge, soil, trench and rock sampling, airborne and ground geophysics.
- **Metals:** Copper, Gold, Silver (VMS)
- **Recent Highlights:** 3-D Inversion modelling of geophysics, rock and trench sampling. (2.48% Cu and 1.22 g/t Au) High resolution drone magnetic survey. Additional organic claim acquisition.
- **Status:** Drive-up drill targets, huge on strike potential
- **Size Potential:** Cluster totaling up to 18Mt @ 2.5% CuEq ~ 1.0B lbs CuEq or 1.4M oz/AuEq

CENTREFIRE COPPER-GOLD PROJECT



LOCATION AND SUMMARY of WORK COMPLETED to DATE



- Airborne Magnetics: 750-line kilometers over the northeast portion of the claim block
- Trenching: Channel Sampling (~45 samples) across seven historic trenches at the Main Gossan Zone located in the southwest portion of the Project
- Grab Samples: 50+ surface grab samples taken across the claim block
- Compilation of Historic Data: Creation of a 3D database of all previous work including magnetics, trenching, sampling, and drilling
- Geophysics Inversion Modelling: Modelling all data to better evaluate the copper, gold, and silver potential of the project.

CENTREFIRE COPPER-GOLD PROJECT



SAMPLE RESULTS

| Sample | East NAD83Z15N | North NAD83Z15N | Elevation (m) | Cu (ppm) | Cu (%) | Au (g/t) | Ag (g/t) |
|----------|----------------|-----------------|---------------|----------|--------|----------|----------|
| A0284816 | 540253 | 5541583 | 411 | 28600 | 2.86 | 2.840 | 15.7 |
| A0284709 | 540356 | 5541657 | 440 | 24800 | 2.48 | 1.215 | 8.7 |
| A0284814 | 540304 | 5541683 | 412 | 20800 | 2.08 | 2.110 | 13.7 |
| A0284819 | 539864 | 5541678 | 426 | 20000 | 2.00 | 0.644 | 29.4 |
| A0284830 | 540312 | 5541702 | 412 | 17950 | 1.80 | 0.378 | 7.1 |
| A0284714 | 539860 | 5541677 | 401 | 14700 | 1.47 | 0.357 | 2.7 |
| A0284809 | 540424 | 5541669 | 412 | 14550 | 1.46 | 0.452 | 23.5 |
| A0284711 | 540257 | 5541582 | 401 | 11400 | 1.14 | 0.993 | 5.9 |
| A0284820 | 540569 | 5542301 | 440 | 10350 | 1.04 | 0.108 | 7.3 |
| A0284818 | 540369 | 5541657 | 410 | 10100 | 1.01 | 0.638 | 9.6 |
| A0284833 | 539860 | 5541678 | 426 | 9300 | 0.93 | 0.776 | 1.6 |
| A0284817 | 540323 | 5541644 | 413 | 7810 | 0.78 | 0.435 | 3.7 |
| A0284713 | 539855 | 5541678 | 398 | 5200 | 0.52 | 0.039 | 6.6 |
| A0284710 | 540349 | 5541658 | 401 | 2900 | 0.29 | 1.080 | 5.9 |
| A0284715 | 540970 | 5542410 | 399 | 2500 | 0.25 | 0.009 | 0.4 |
| A0284829 | 540622 | 5541918 | 418 | 2010 | 0.20 | 0.134 | 3.0 |
| A0284815 | 540264 | 5541637 | 413 | 1885 | 0.19 | 1.320 | 4.5 |
| A0284712 | 540255 | 5541574 | 399 | 1700 | 0.17 | 0.178 | 0.8 |
| A0284812 | 540343 | 5541779 | 412 | 1705 | 0.17 | 0.186 | 1.5 |
| A0284813 | 540342 | 5541715 | 413 | 1735 | 0.17 | 1.800 | 3.3 |

- **Main Gossan Zone:** This area contains the most visible mineralization and exposed outcrop at Centrefire.

Sampling and trenching have produced very good values of Copper (up to 2.86%), gold (up to 23.9 g/t), and silver (up to 29.4 g/t).

This table shows the copper, gold and silver values from recent grab samples acquired by Cascade.

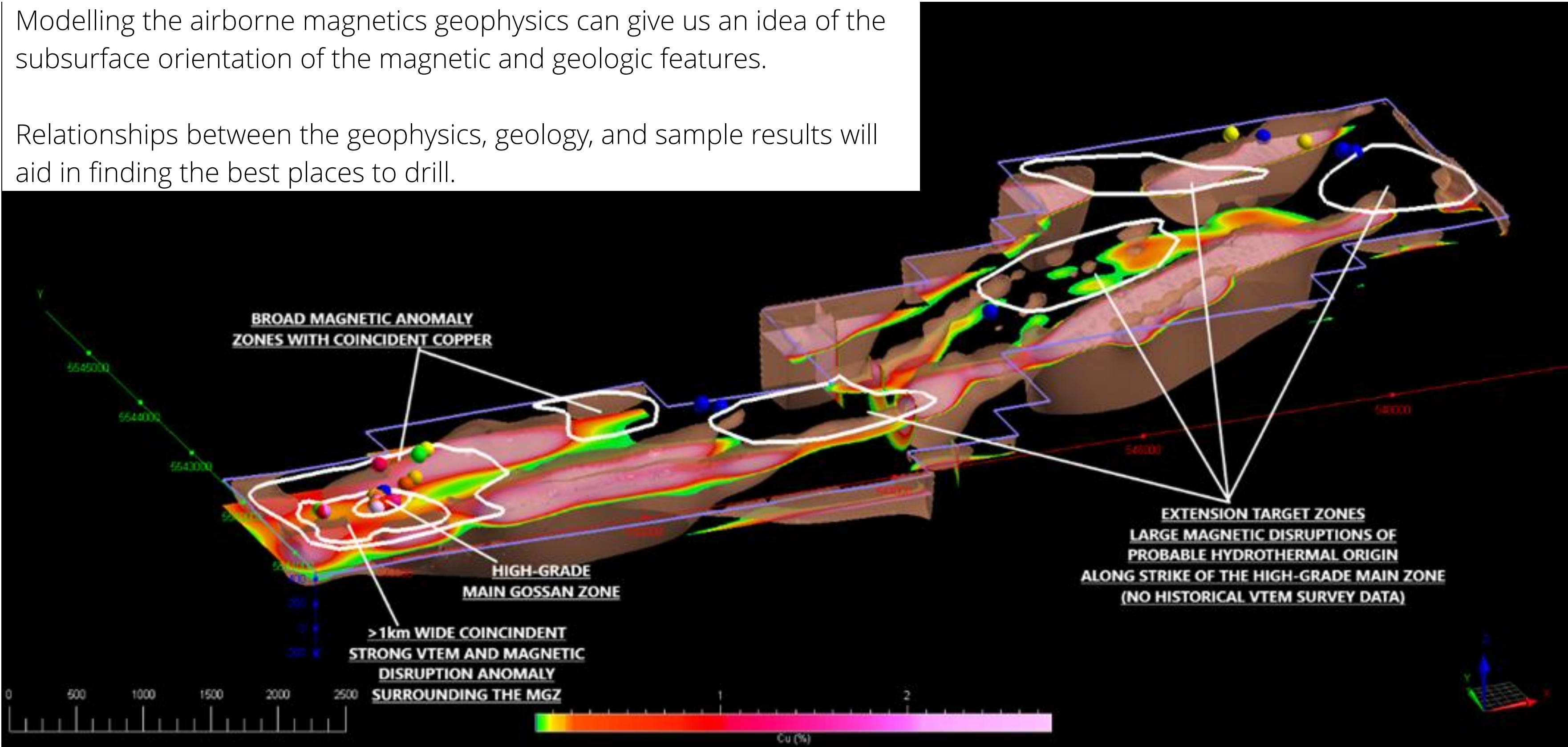
CENTREFIRE COPPER-GOLD PROJECT



INVERSION MODELLING

Modelling the airborne magnetics geophysics can give us an idea of the subsurface orientation of the magnetic and geologic features.

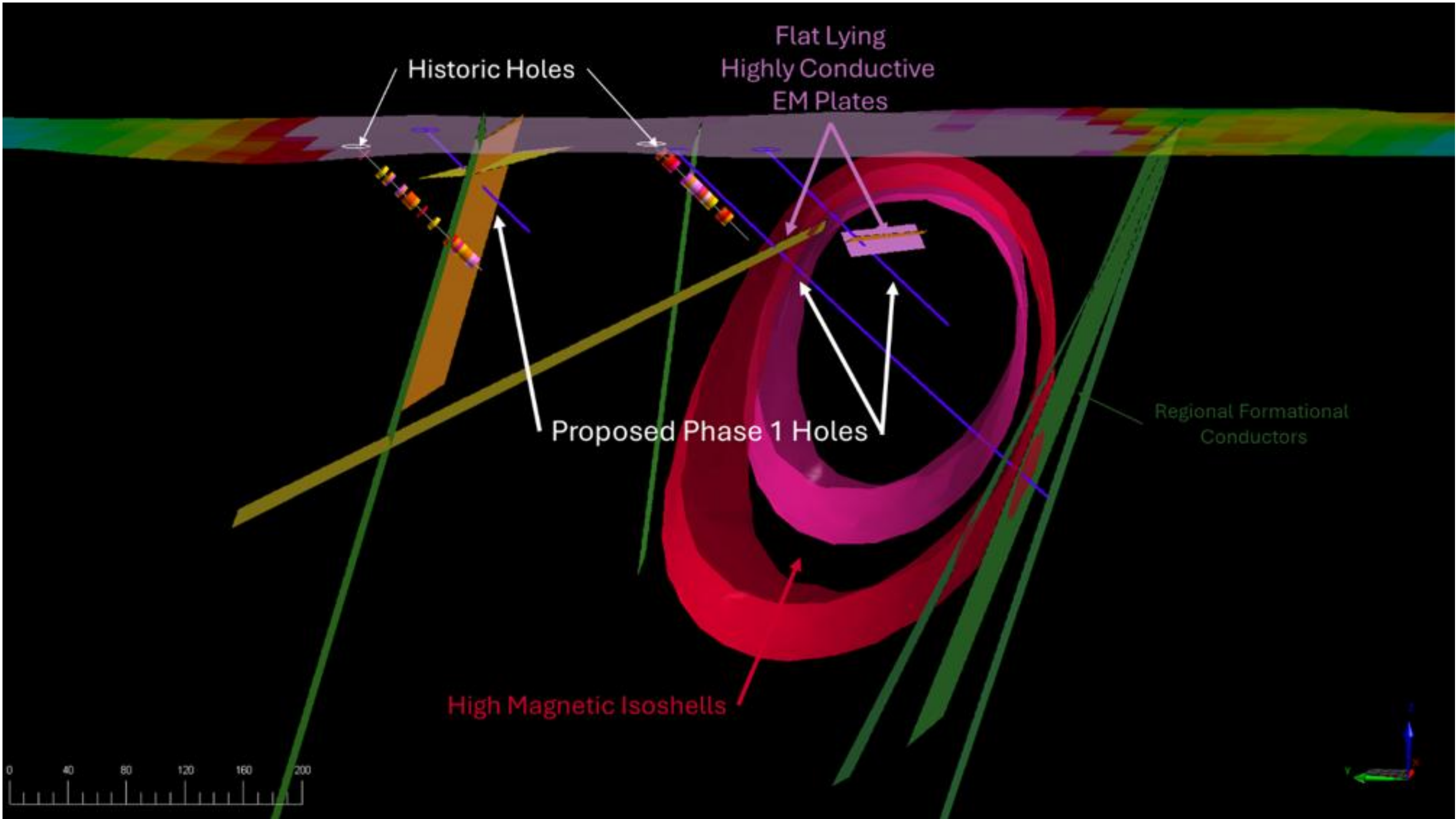
Relationships between the geophysics, geology, and sample results will aid in finding the best places to drill.



CENTREFIRE COPPER-GOLD PROJECT



DRILL TARGETING



Shallow historic drilling with copper and gold mineralization provides confidence for intersecting significant copper, gold and silver values in planned drilling.

Surface sampling, trenching, VTEM conductors and disturbed magnetic signatures all add up to high priority drill targets at Centrefire

CENTREFIRE COPPER-GOLD PROJECT



RECENT GRAB SAMPLE RESULTS



Oxidized volcanics in sample A0284709 returned 2.48% Cu and 1.215 g/t Au



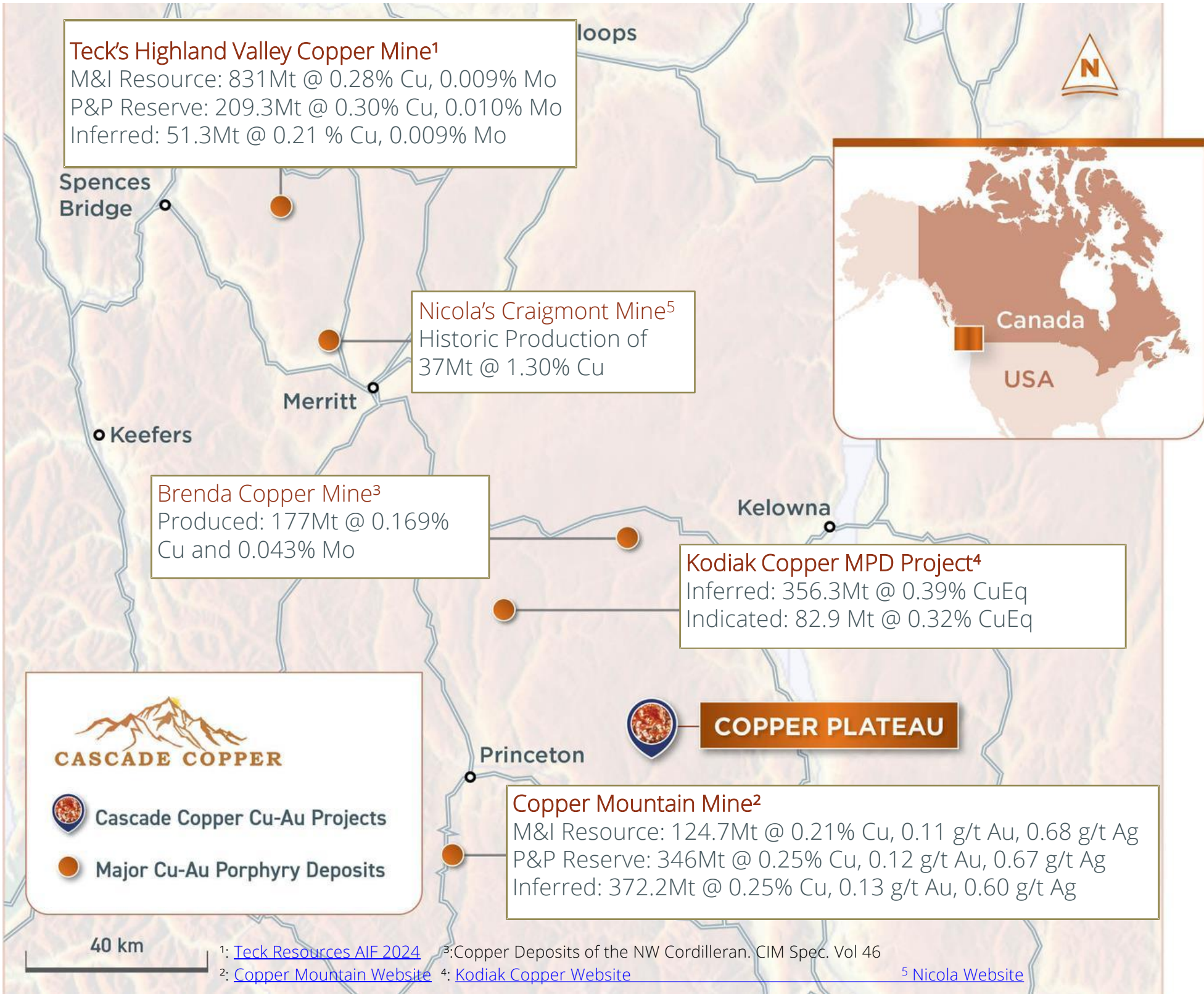
Sample A0284714 returned 1.47% Cu and 0.357 g/t Au

- Recent reconnaissance sampling by Cascade has returned some extremely encouraging results
- Results range from 0.17% Cu to 2.86% Cu and 0.009 g/t Au to 2.84 g/t Au with 3 samples assaying >1.0% Cu and at least 1.0 g/t Au.
- Multiple parallel regional magnetic trend of more than 10 kilometers has potential for new discovery.

COPPER PLATEAU COPPER-MOLY PROJECT



LOCATION AND SUMMARY



- **Location:** South Central British Columbia, near operating and past producing copper mines and neighbouring Kodiak Copper's MPD Project
- **Historic Data:** drilling included 99 holes by operators Anaconda, Jasper Mining, and Verdstone, soil sampling airborne and ground geophysics.
- **Metals:** Copper, Molybdenum, Gold, Silver
- **Recent Highlights:** Data compilation in 3D. Surface sampling with high grade results, hyperspectral survey that identified significant porphyry style alteration
- **Status:** IP geophysics then drive up to drill
- **Size Potential:** +250Mt ~ 1.5B lbs CuEq or 2.2M oz/AuEq

COPPER PLATEAU COPPER-MOLY PROJECT



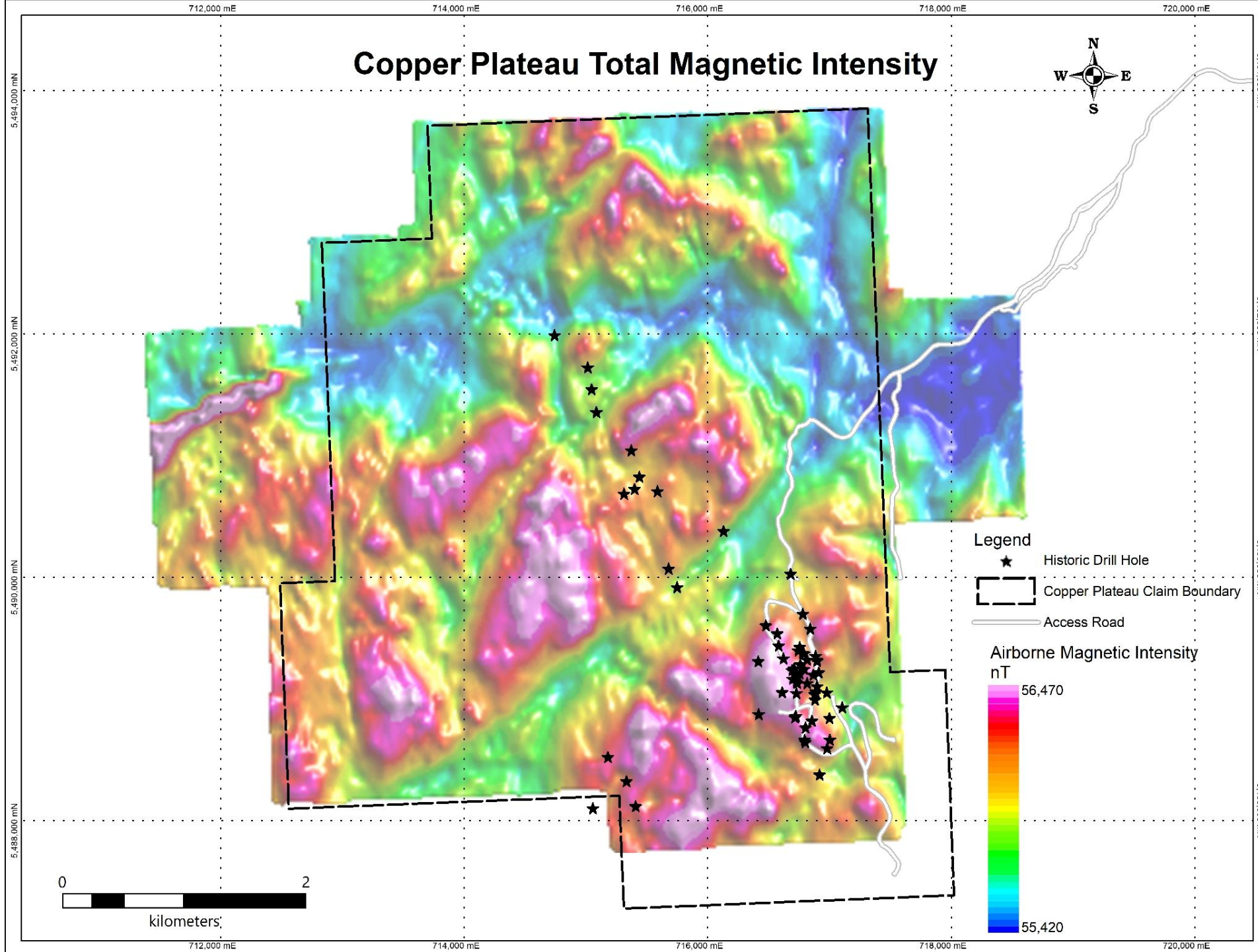
HISTORICAL WORK

- Project-wide coverage of airborne magnetic, radiometric, and VLF-EM.
- 30+ line-kilometers of Historic 2D Induced Polarization (I.P.) geophysics across the property.
- 19.53 line-kilometers of 3D Induced Polarization (I.P.) geophysics on the Main Zone.
- 3D inversion of Induced Polarization data.
- Nearly 5,000 soil samples with numerous scattered rock and stream sediment samples.
- Nearly 20,000 meters of Diamond and Percussion drilling within >100 holes.
- Historic (1960's to 1980's) magnetic susceptibility, IP resistivity/chargeability, and geologic/petrographic studies.
- TerraSpec Halo alteration readings taken on reconnaissance sampling program.

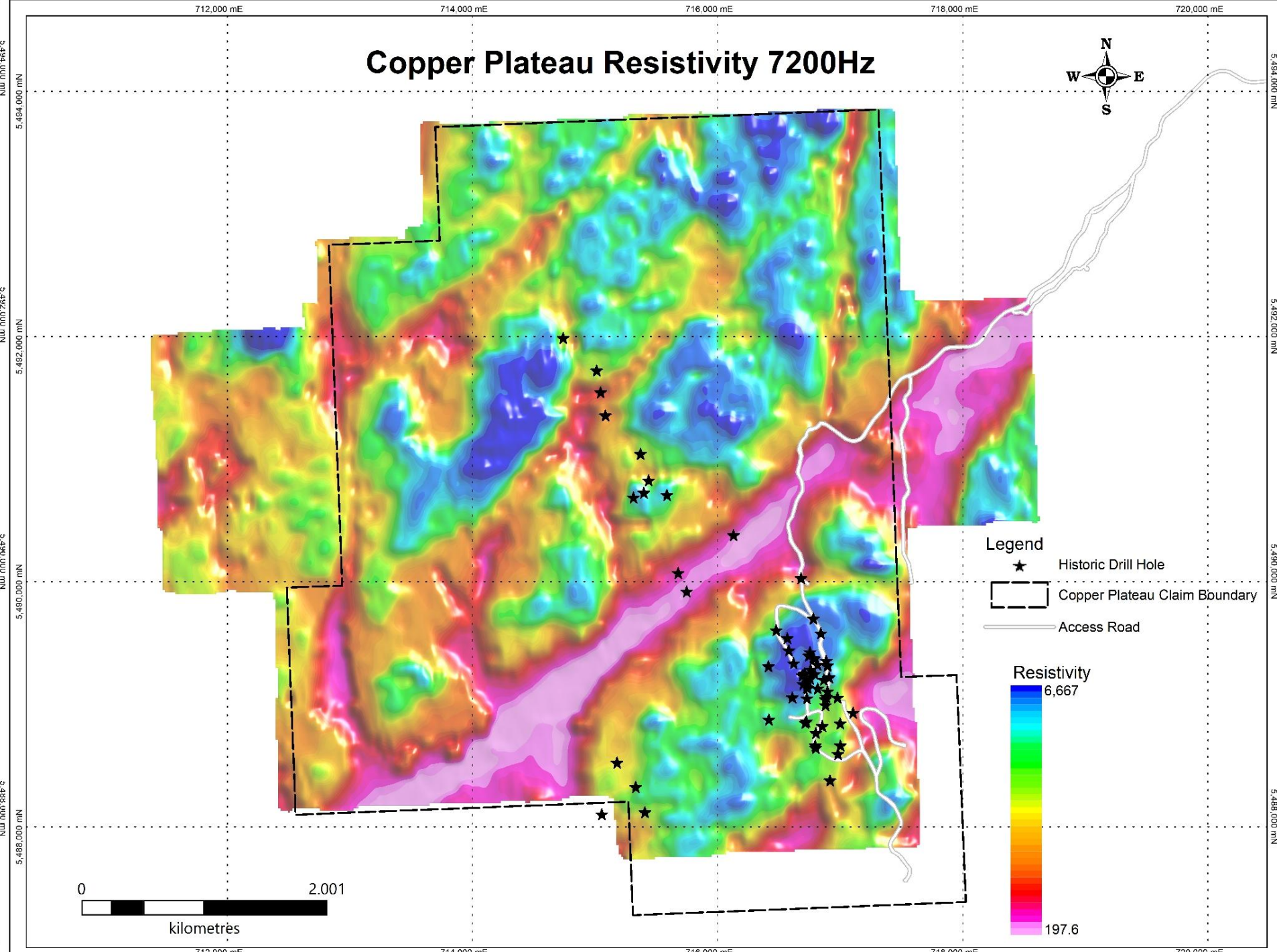
COPPER PLATEAU COPPER-MOLY PROJECT



HISTORIC RESULTS (AIRBORNE GEOPHYSICS)



Total Magnetic Intensity at Copper Plateau with Historic Drill Collar Locations



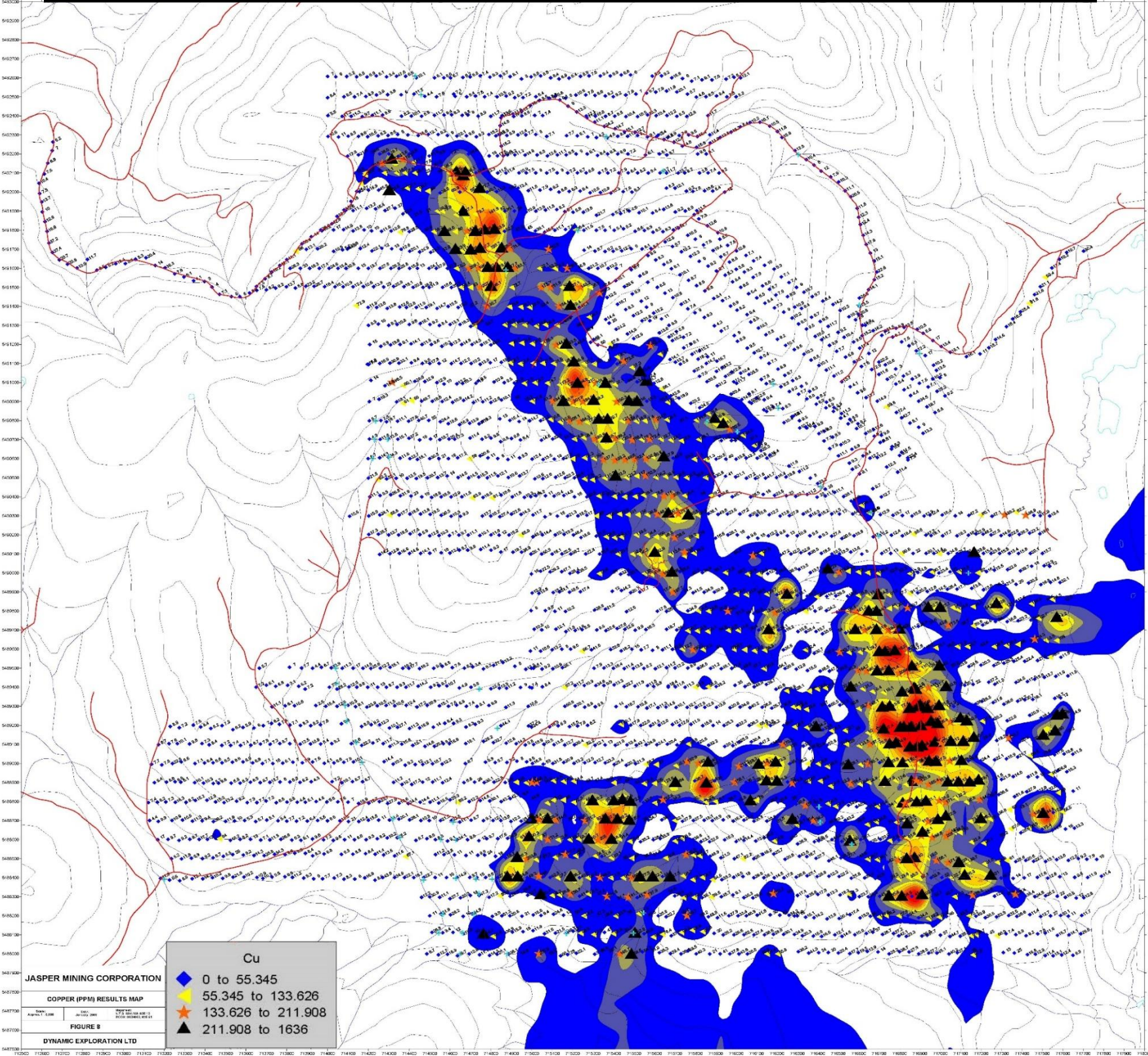
EM Derived Apparent Resistivity at Copper Plateau with Historic Drill Collar Locations

COPPER PLATEAU COPPER-MOLY PROJECT

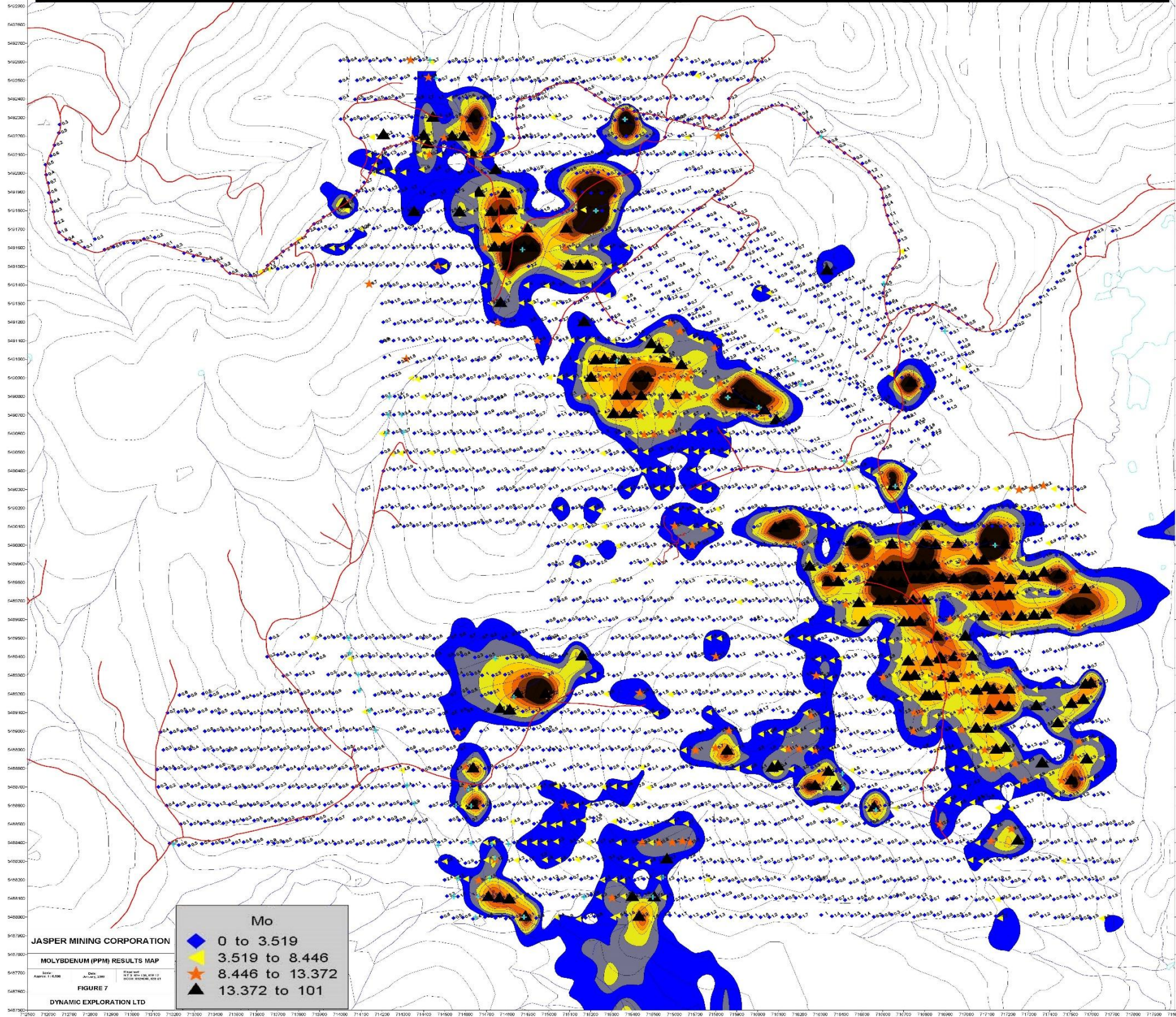


HISTORIC RESULTS (SOIL SAMPLING)

COPPER in Soils at Copper Plateau with Background Gridding



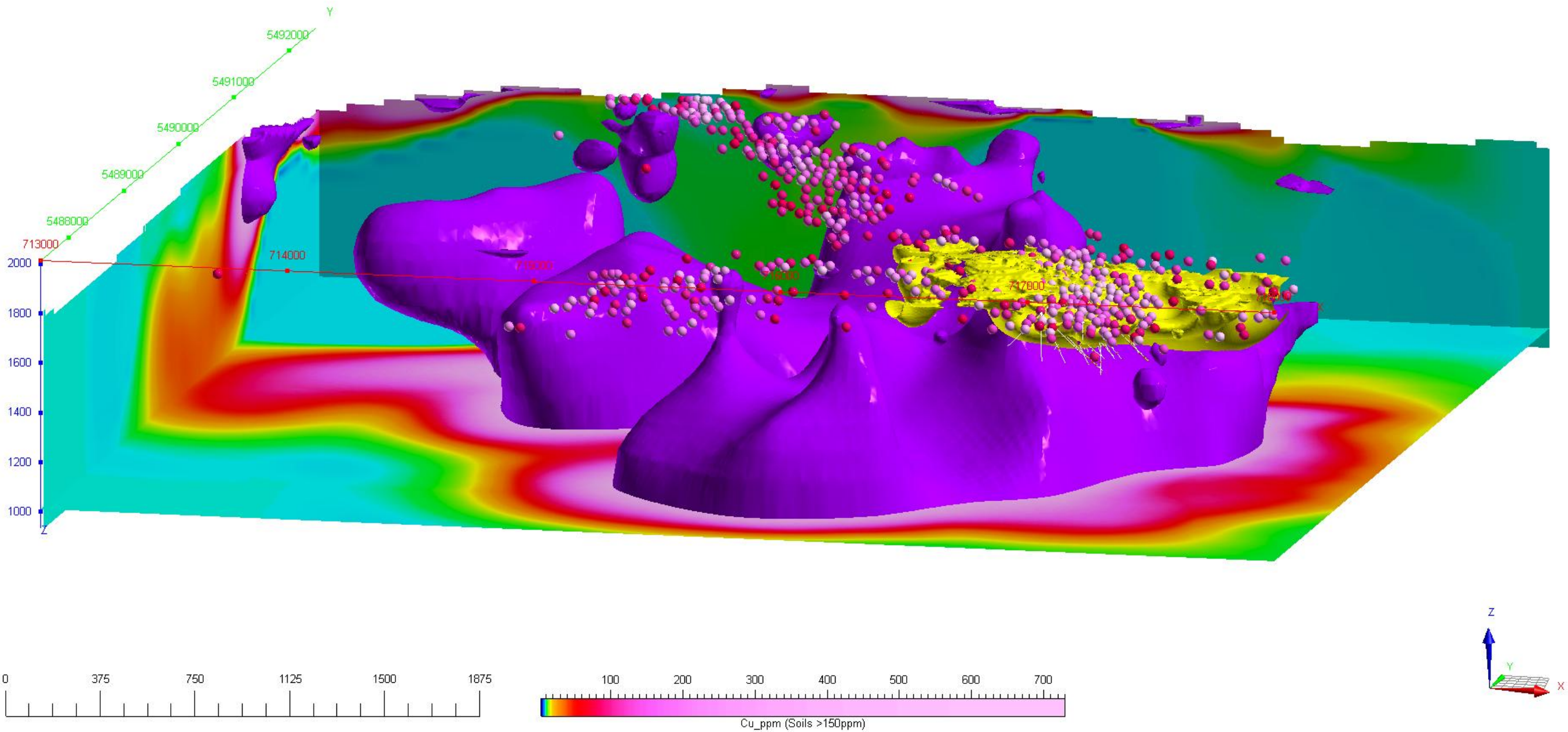
MOLYBDENUM in Soils at Copper Plateau with Background Gridding



COPPER PLATEAU COPPER-MOLY PROJECT

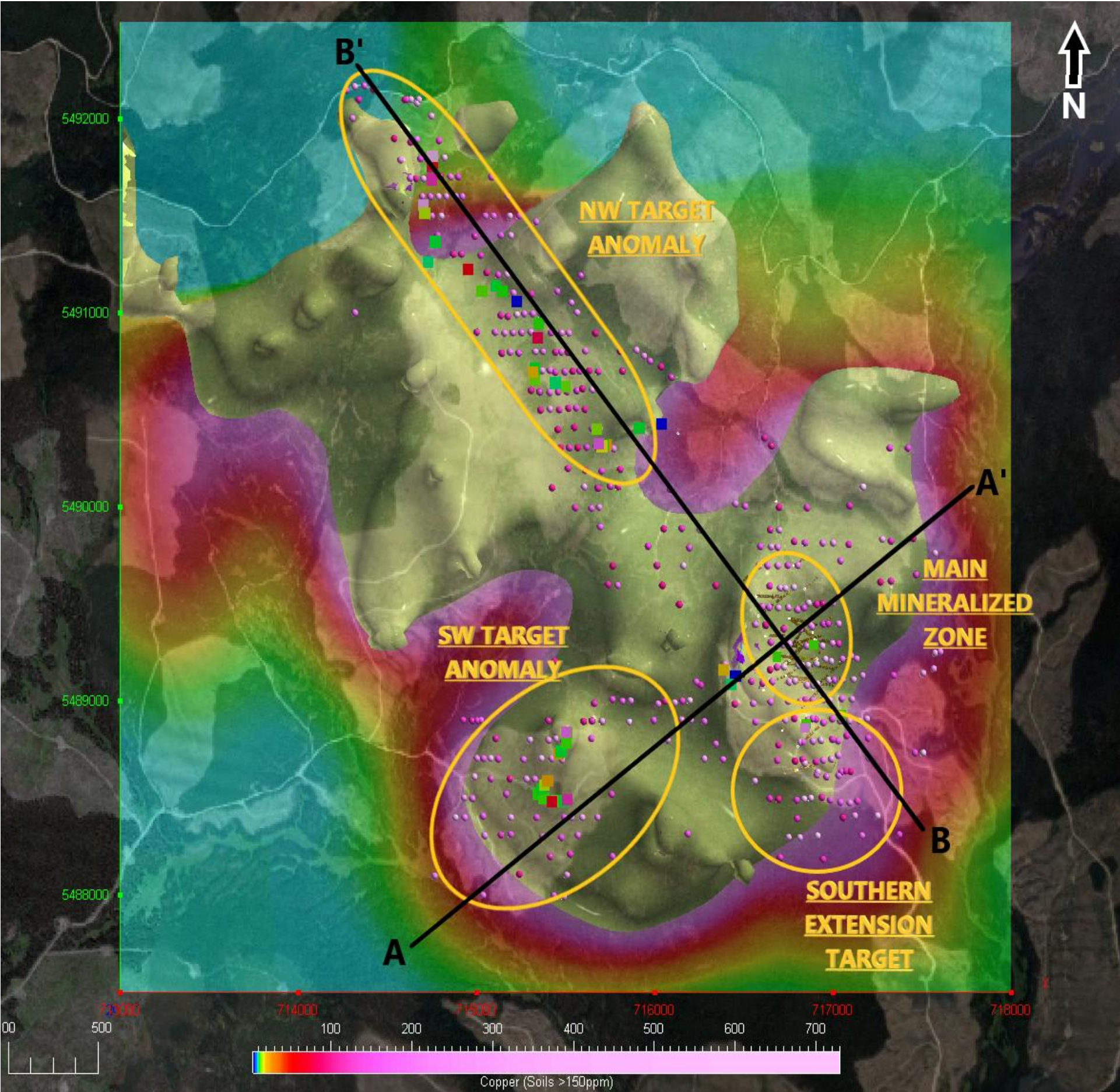


HISTORIC RESULTS NOW IN 3D



Isometric 3-D view looking northwest showing the magnetic inversion model (magenta), 20mV/V IP Chargeability isoshell (yellow), and copper in soil (>150ppm) as coloured spheres.

COPPER PLATEAU COPPER-MOLY PROJECT



Plan view showing the magnetic inversion model beneath the topography and copper in soil (>150ppm) as coloured spheres. And recent surface rock samples as squares.

Main Mineralized Zone with three of the target areas highlighted.

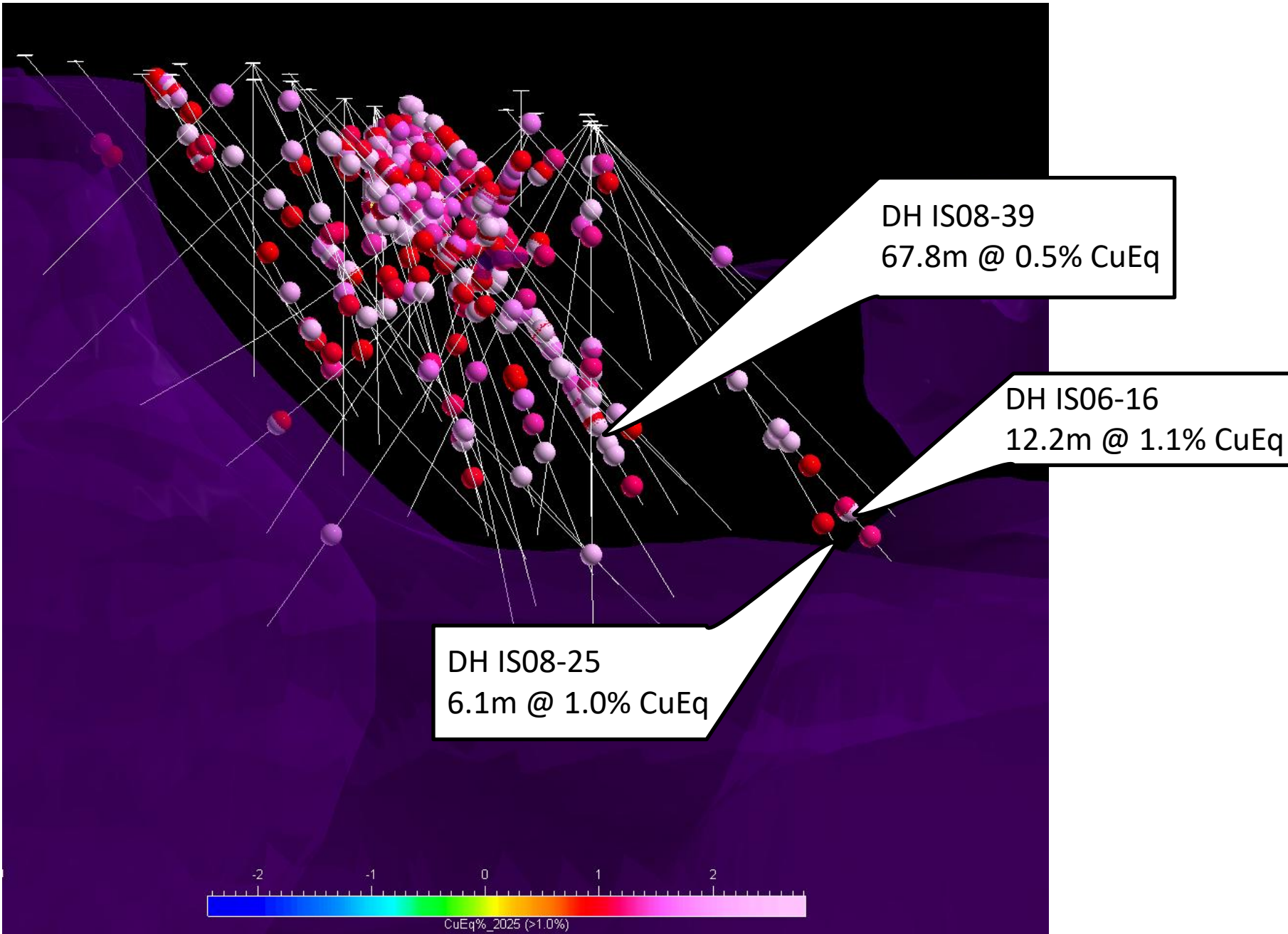
Note Cross Section Lines A-A' and B-B'

COPPER PLATEAU COPPER-MOLY PROJECT



MAIN ZONE DRILLING HIGHLIGHTS

Magnetic Susceptibility Isoshells and Drill Hole CuEq >1%



| Drill Hole | From (m) | To (m) | Length (m) | CuEq (%) | Cu (%) | Mo (%) | Au (g/t) | Ag (g/t) |
|----------------|----------|--------|---------------|-------------|--------|--------|----------|----------|
| IS06-16 | 3.30 | 394.70 | 391.40 | 0.15 | 0.09 | 0.005 | 0.018 | 0.77 |
| Including | 17.37 | 52.42 | 35.05 | 0.20 | 0.15 | 0.001 | 0.024 | 1.34 |
| and | 201.85 | 236.60 | 34.75 | 0.20 | 0.09 | 0.010 | 0.018 | 0.97 |
| and | 278.46 | 393.79 | 115.33 | 0.29 | 0.15 | 0.012 | 0.034 | 1.13 |
| Including | 278.46 | 282.54 | 4.08 | 0.96 | 0.59 | 0.010 | 0.278 | 4.40 |
| Including | 278.46 | 279.49 | 1.03 | 2.85 | 1.60 | 0.032 | 0.985 | 9.57 |
| and | 341.97 | 354.16 | 12.19 | 1.08 | 0.56 | 0.057 | 0.063 | 3.29 |
| Including | 346.54 | 351.11 | 4.57 | 2.60 | 1.33 | 0.140 | 0.149 | 7.00 |
| IS08-18 | 7.43 | 186.60 | 179.17 | 0.38 | 0.21 | 0.016 | 0.038 | 1.39 |
| Including | 46.18 | 117.66 | 71.48 | 0.80 | 0.45 | 0.035 | 0.073 | 2.46 |
| Including | 50.76 | 70.62 | 19.86 | 2.02 | 1.14 | 0.090 | 0.156 | 5.37 |
| Including | 58.51 | 67.12 | 8.61 | 4.15 | 2.32 | 0.190 | 0.314 | 10.82 |
| Including | 63.34 | 67.12 | 3.78 | 6.00 | 2.63 | 0.400 | 0.298 | 8.96 |
| and | 97.64 | 108.50 | 10.86 | 0.94 | 0.46 | 0.047 | 0.107 | 2.60 |
| Including | 104.23 | 108.50 | 4.27 | 1.44 | 0.55 | 0.090 | 0.210 | 2.42 |
| IS08-38 | 4.57 | 157.56 | 152.99 | 0.45 | 0.16 | 0.033 | 0.024 | 1.05 |
| Including | 24.14 | 86.23 | 62.09 | 1.02 | 0.37 | 0.078 | 0.046 | 2.18 |
| Including | 52.83 | 77.99 | 25.16 | 2.08 | 0.67 | 0.175 | 0.064 | 3.34 |
| Including | 61.73 | 68.42 | 6.69 | 4.21 | 1.22 | 0.379 | 0.088 | 5.74 |
| Including | 66.27 | 68.42 | 2.15 | 9.22 | 2.33 | 0.885 | 0.133 | 12.09 |
| IS08-39 | 2.65 | 305.70 | 303.05 | 0.29 | 0.11 | 0.021 | 0.019 | 0.76 |
| Including | 31.58 | 96.50 | 64.92 | 0.52 | 0.29 | 0.020 | 0.061 | 1.92 |
| Including | 31.58 | 43.59 | 12.01 | 1.01 | 0.69 | 0.016 | 0.171 | 3.91 |
| and | 75.83 | 91.58 | 15.75 | 0.99 | 0.42 | 0.061 | 0.091 | 3.13 |
| Including | 81.68 | 88.87 | 7.19 | 1.51 | 0.67 | 0.096 | 0.071 | 4.51 |
| and | 159.04 | 226.86 | 67.82 | 0.51 | 0.08 | 0.054 | 0.014 | 0.58 |
| Including | 160.54 | 188.06 | 27.52 | 1.01 | 0.15 | 0.110 | 0.028 | 1.19 |
| Including | 163.60 | 173.74 | 10.14 | 2.50 | 0.31 | 0.280 | 0.065 | 2.77 |
| Including | 163.60 | 166.95 | 3.35 | 4.10 | 0.70 | 0.424 | 0.159 | 6.64 |

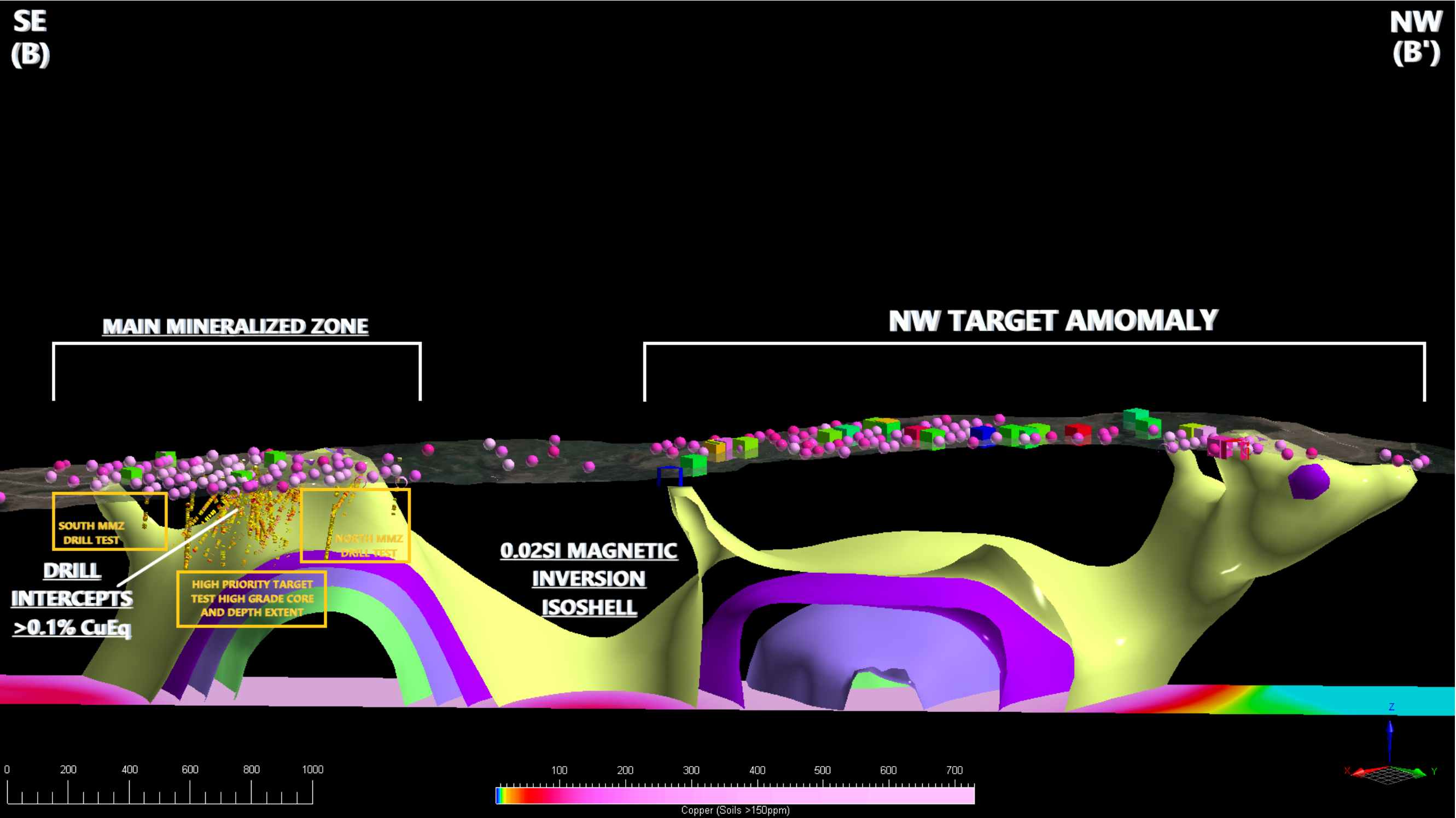
*Intervals were selected based cutoffs of >3.0m length @ >0.1% Cu, and a dilution width of 20m. Vein intersections are all inclined to core axis, therefore lengths of mineralized intervals are apparent thicknesses only.

*results noted are historical and have been reviewed by the company's QP and are considered valid

COPPER PLATEAU COPPER-MOLY PROJECT



DRILL TARGETS

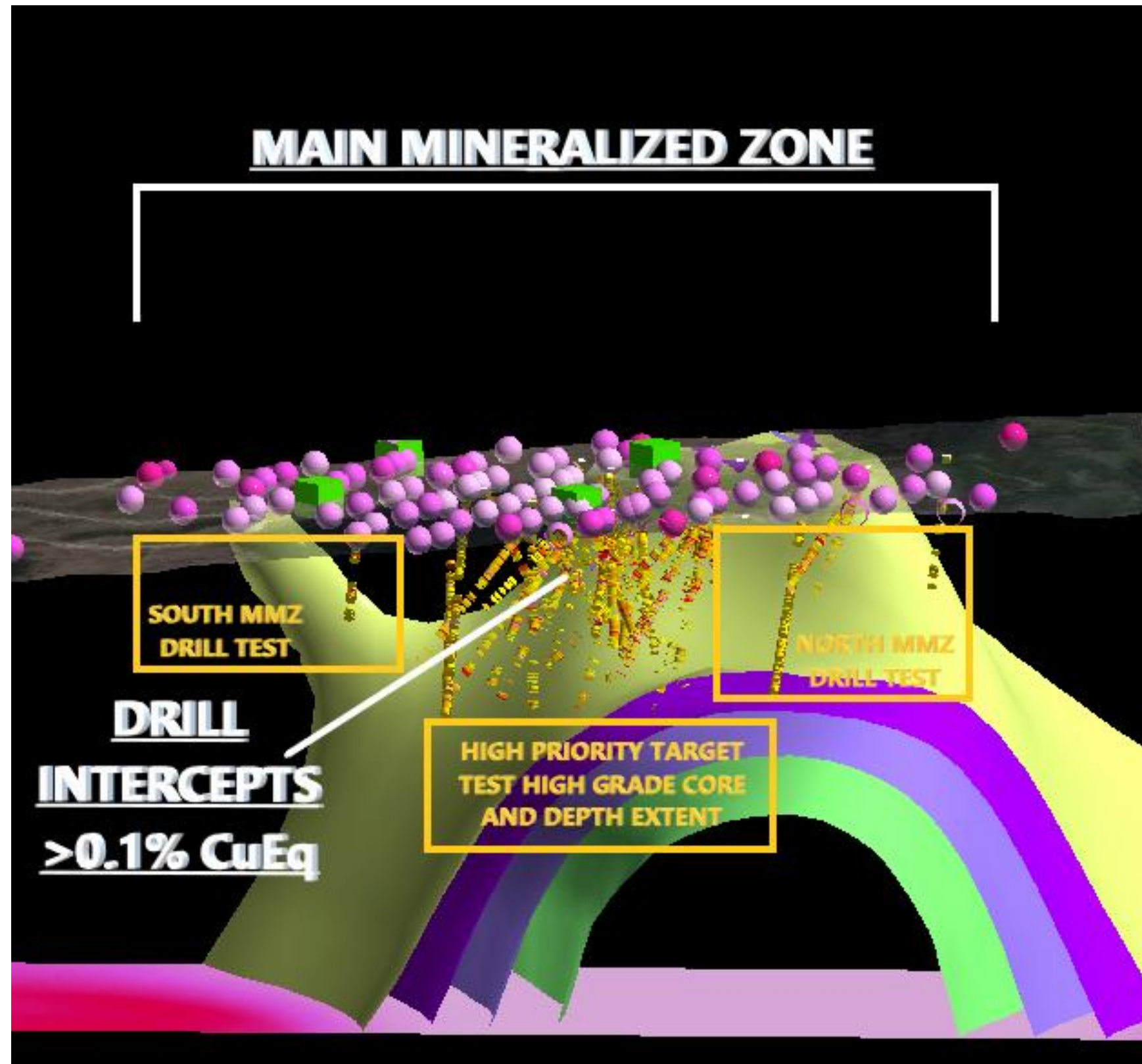


- Main Zone Targets include:
 - South and North Extensions
 - High Grade Core at Depth
- NW Target Anomaly

COPPER PLATEAU COPPER-MOLY PROJECT



DRILL TARGETS

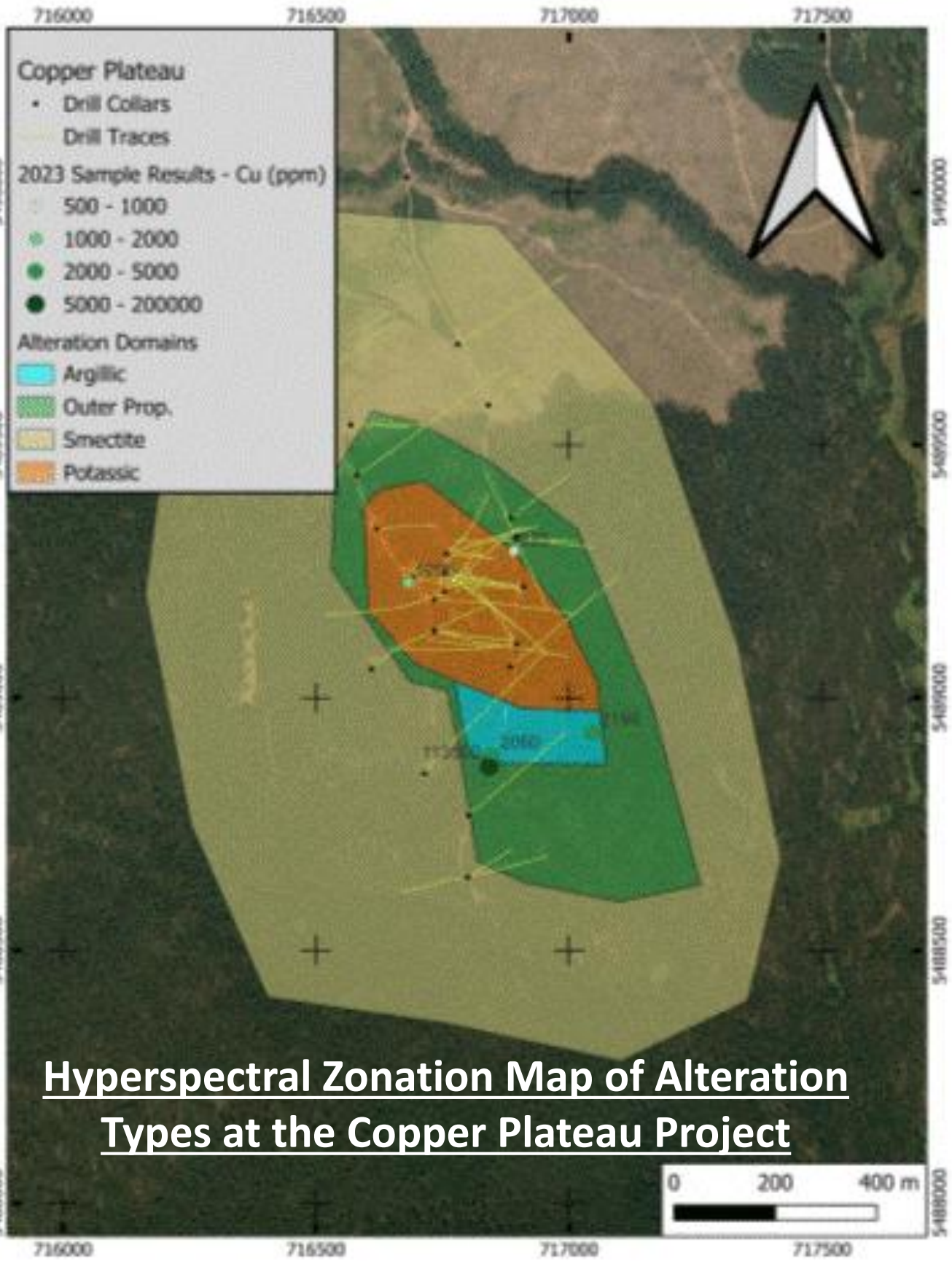


- **South MMZ Target** includes:
 - Highly anomalous copper and Moly in soils
 - High Grade samples from surface mapping including 11.35% Cu, 0.17% Mo, 1.55 g/t Au, and 129 g/t Ag
 - IP Chargeability Anomaly
 - Magnetic depletion
 - Sparse historic drilling with anomalous copper intersections that were not followed up.
- **North MMZ Target** includes:
 - Highly anomalous copper and Moly in soils
 - IP Chargeability Anomaly
 - Magnetic depletion
 - Historic drilling with anomalous copper intersections that were not followed up
- **High Grade at Depth Target** includes:
 - IP Chargeability Anomaly
 - Magnetic depletion
 - Historic drilling with anomalous copper intersections like DH IS06-16 12.2m @ 1.1% CuEq from 342.0 to 354.2 down hole.

COPPER PLATEAU COPPER-MOLY PROJECT



High Grade Veins on Surface and in Drill Core



Sample A0284675 with coarse Chalcopyrite, Bornite, and Molybdenite (11.35% Cu, 0.17% Mo, 1.55 g/t Au, and 129 g/t Ag)



IS06-03 sample is from 103.2m to 106.1m which ran 1.1% CuEq over 3.09m, including 5.68% CuEq over 0.22m



Sample A0284675 showing Molybdenite

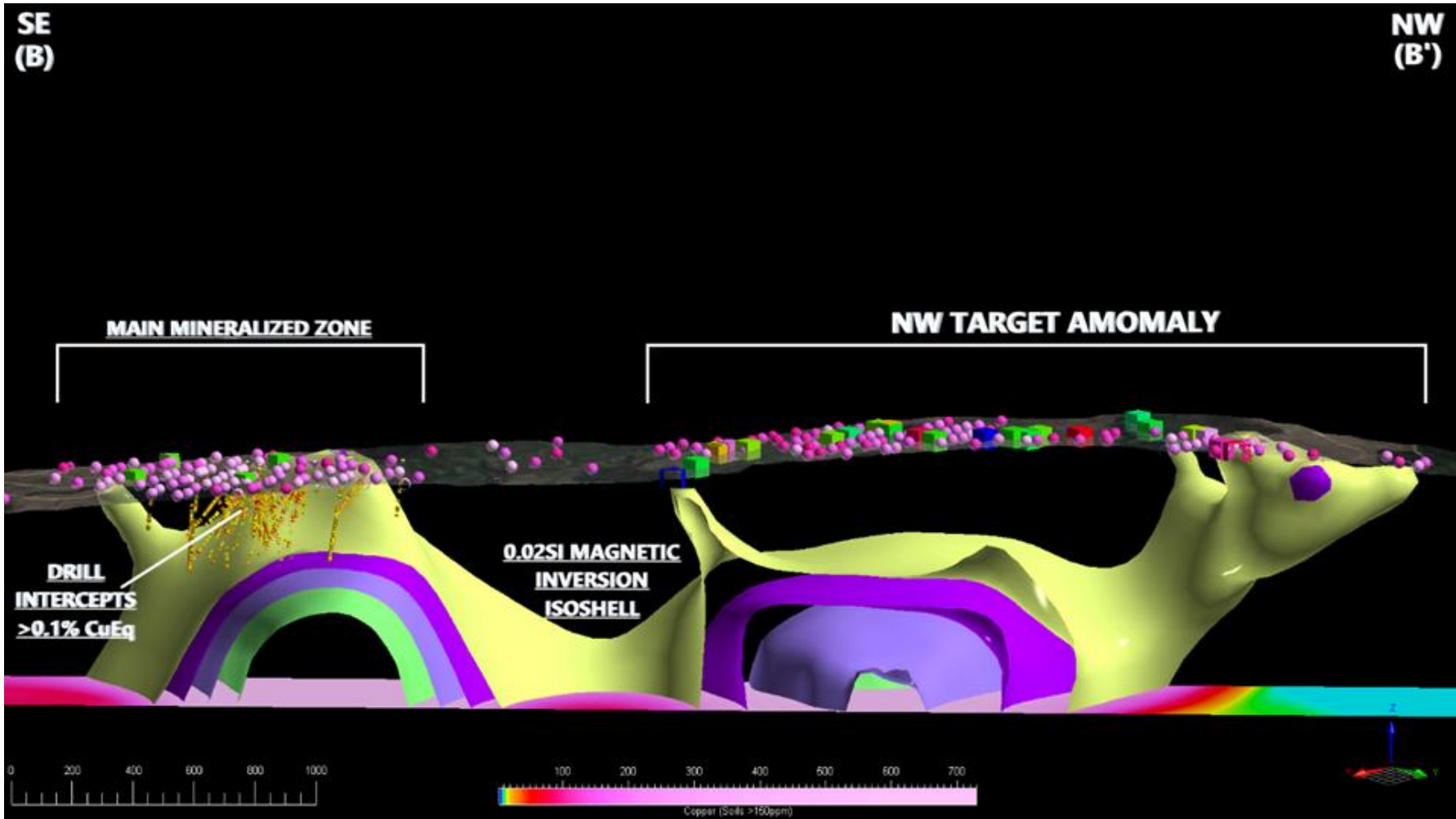
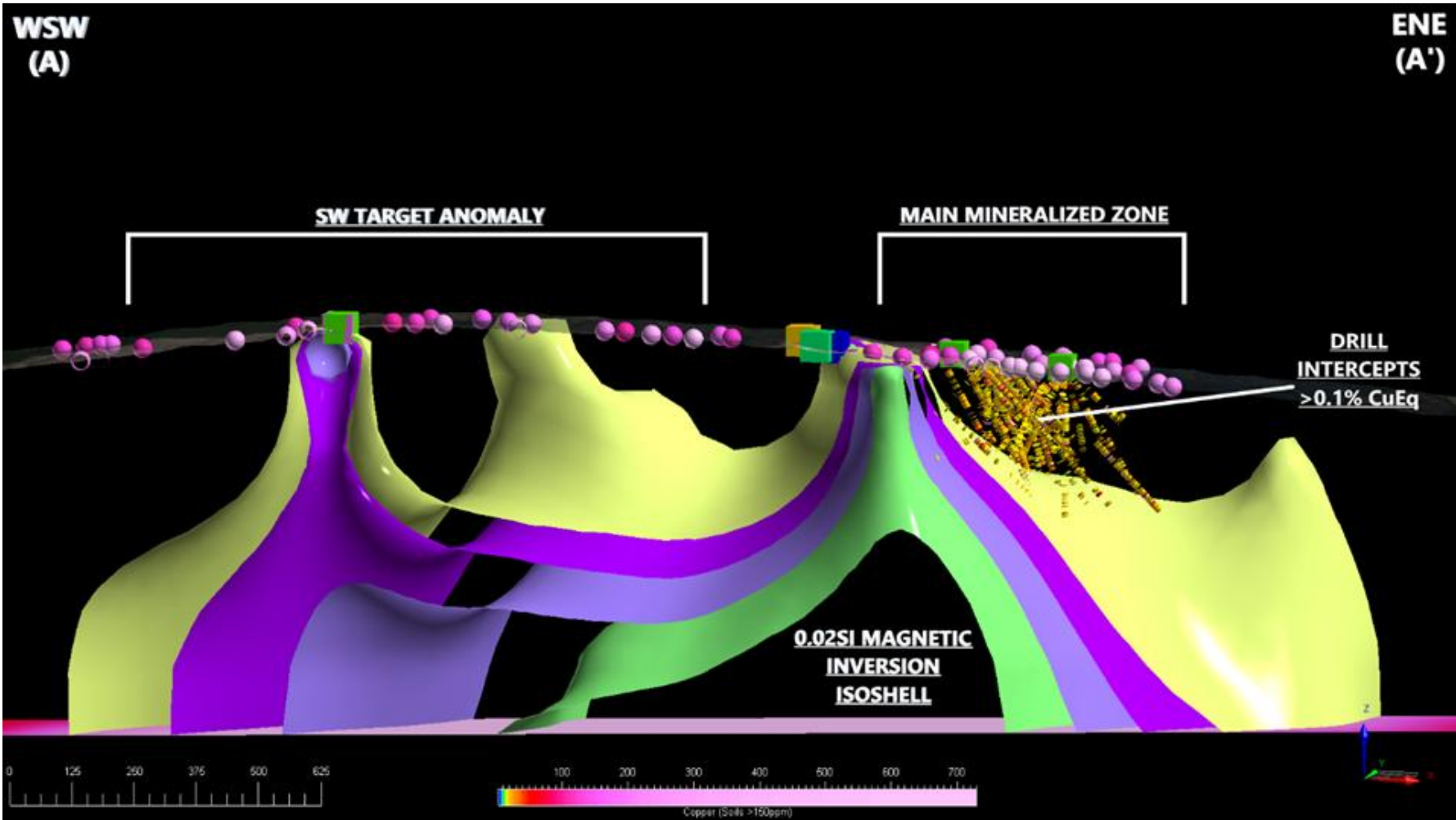


IS08-54 sample is from 178.91m to 184.05m which ran 1.07% CuEq over 5.14m, including 2.45% CuEq over 0.96m

COPPER PLATEAU COPPER-MOLY PROJECT



Significant Untested Anomalies – Targeting +250M tonnes



Slice of Inversion Magnetics, Soil Samples (>150ppm Cu), and Drilling Intersections (>0.1% CuEq). Looking NNW. (A-A') Showing Similarities Between the Main Mineralized Zone and the SW Target Anomaly

Slice of Inversion Magnetics, Soil Samples (>150ppm Cu), and Drilling Intersections (>0.1% CuEq). Looking SW (B-B'). Showing Similarities Between the Main Mineralized Zone and the NW Target Anomaly

COPPER PLATEAU COPPER-MOLY PROJECT



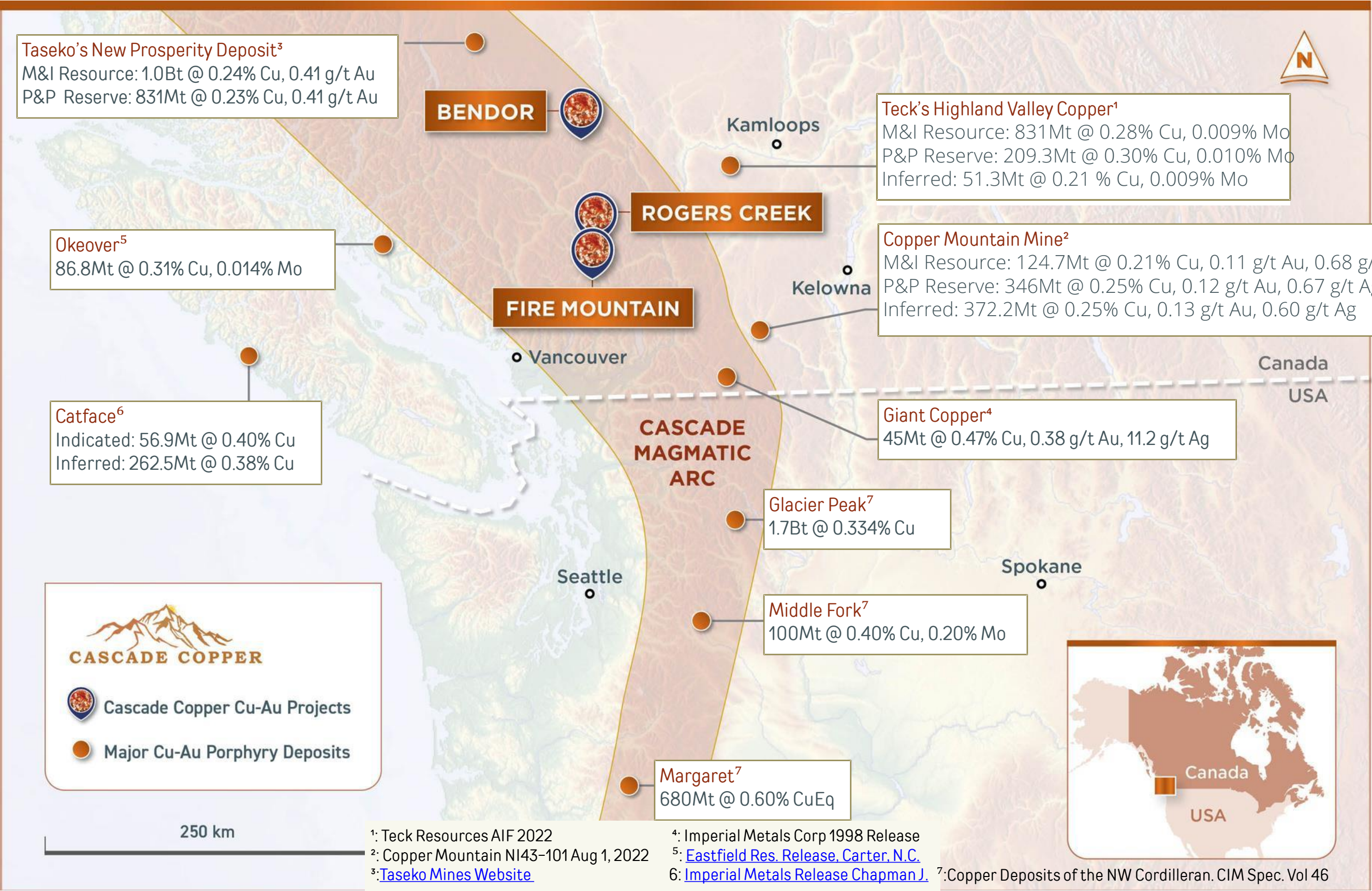
Ongoing and Future Planned Work

- Up to 2,500 meters of Phase 1 Diamond Drilling within 5-8 holes in 2026.
- 60+ line-kilometers of Induced Polarization (I.P.) geophysics across the property.
- Detailed review and spectral analysis of historic Drill core (stored offsite in Cranbrook, BC)
- TerraSpec Halo alteration readings taken on reconnaissance sampling program.
- Project-wide reconnaissance prospecting and sampling.
- AI enabled Real-Time Predictive Mapping of entire property.

CASCADE COPPER'S PROJECTS



BC PROJECT LOCATIONS & NEARBY SIGNIFICANT DEPOSITS



ROGERS CREEK COPPER PORPHYRY PROJECT



LOCATION AND SUMMARY



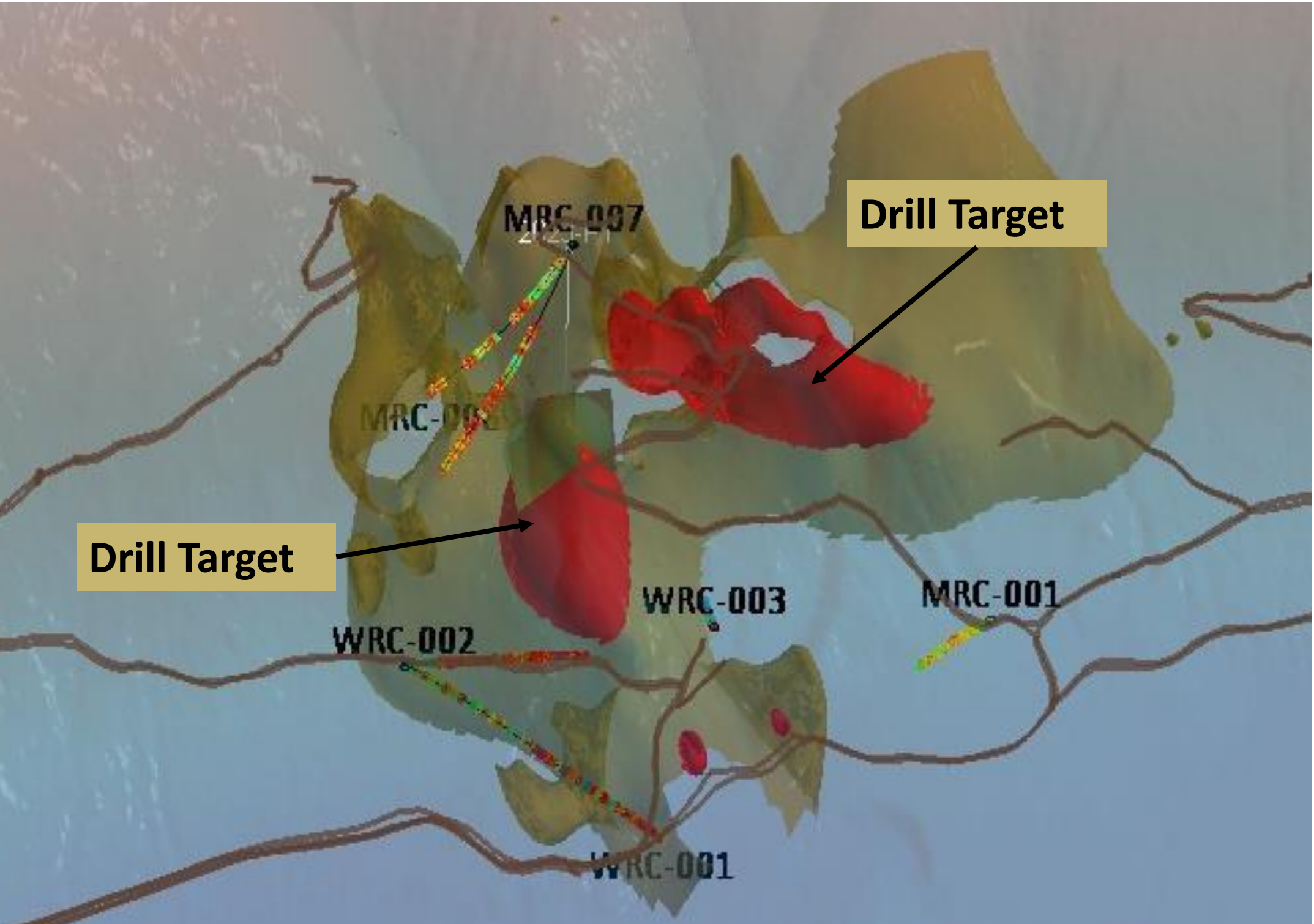
- **Location:** Southwest British Columbia, near operating and developing copper mines
- **Historic Data:** drilling included 8 holes by operators Wallbridge Mining and Miocene Metals, soil and rock sampling, airborne and ground geophysics.
- **Metals:** Copper, Gold, Silver
- **Recent Highlights:** Data compilation in 3D. LiDAR Survey, high resolution photogrammetry, hyperspectral survey that identified significant porphyry style alteration.
- **Status:** Drive up drill targets ready
- **Size Potential:** 500Mt ~ 4.3B lbs CuEq or 6.0M oz/AuEq

ROGERS CREEK COPPER PORPHYRY PROJECT



PLANS FOR CREATING VALUE

Drill 1500m in 3 Holes on Compelling IP Targets

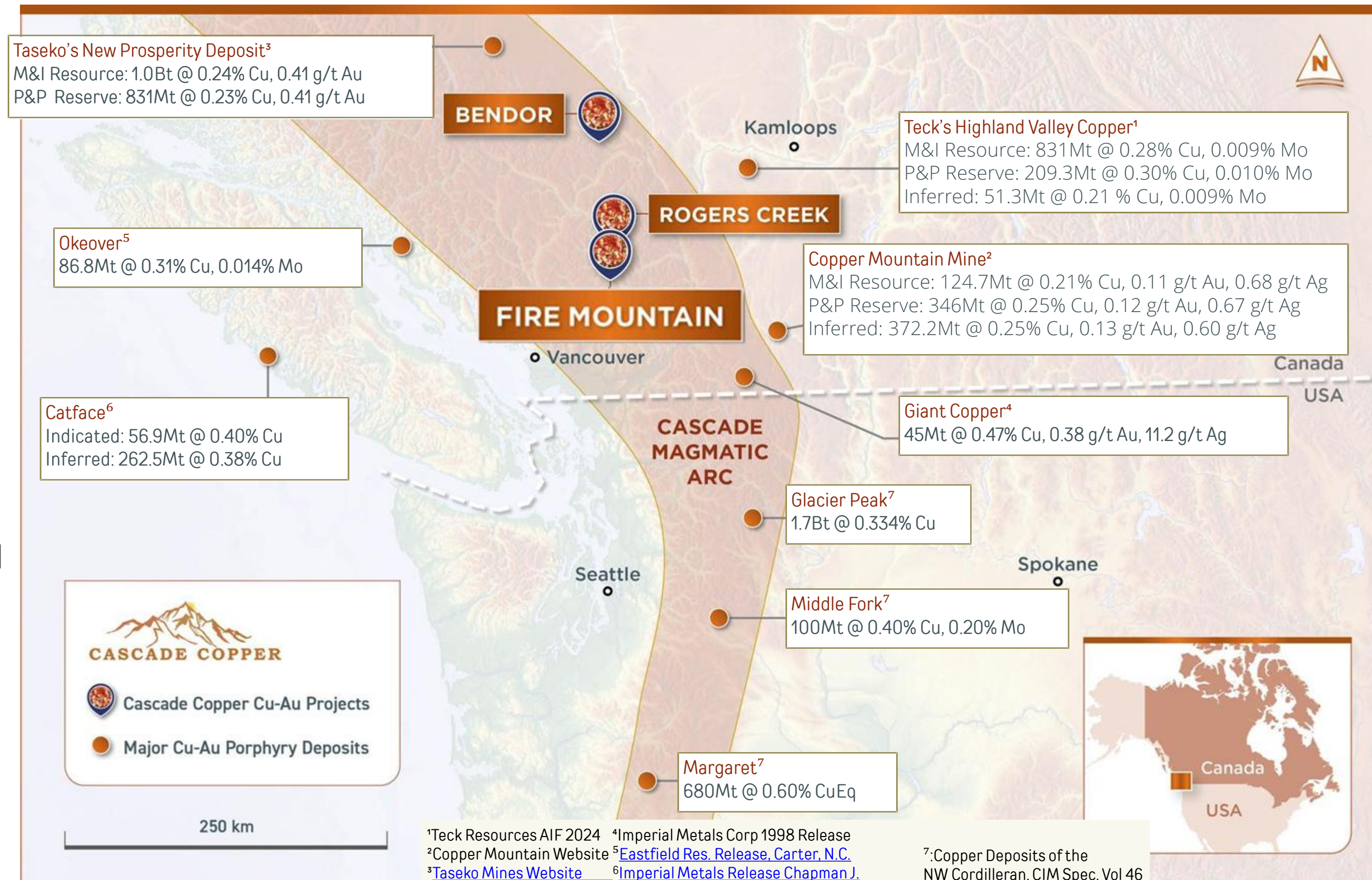


FIRE MOUNTAIN Cu-Au-Ag-Mo PORPHYRY PROJECT



LOCATION & SUMMARY

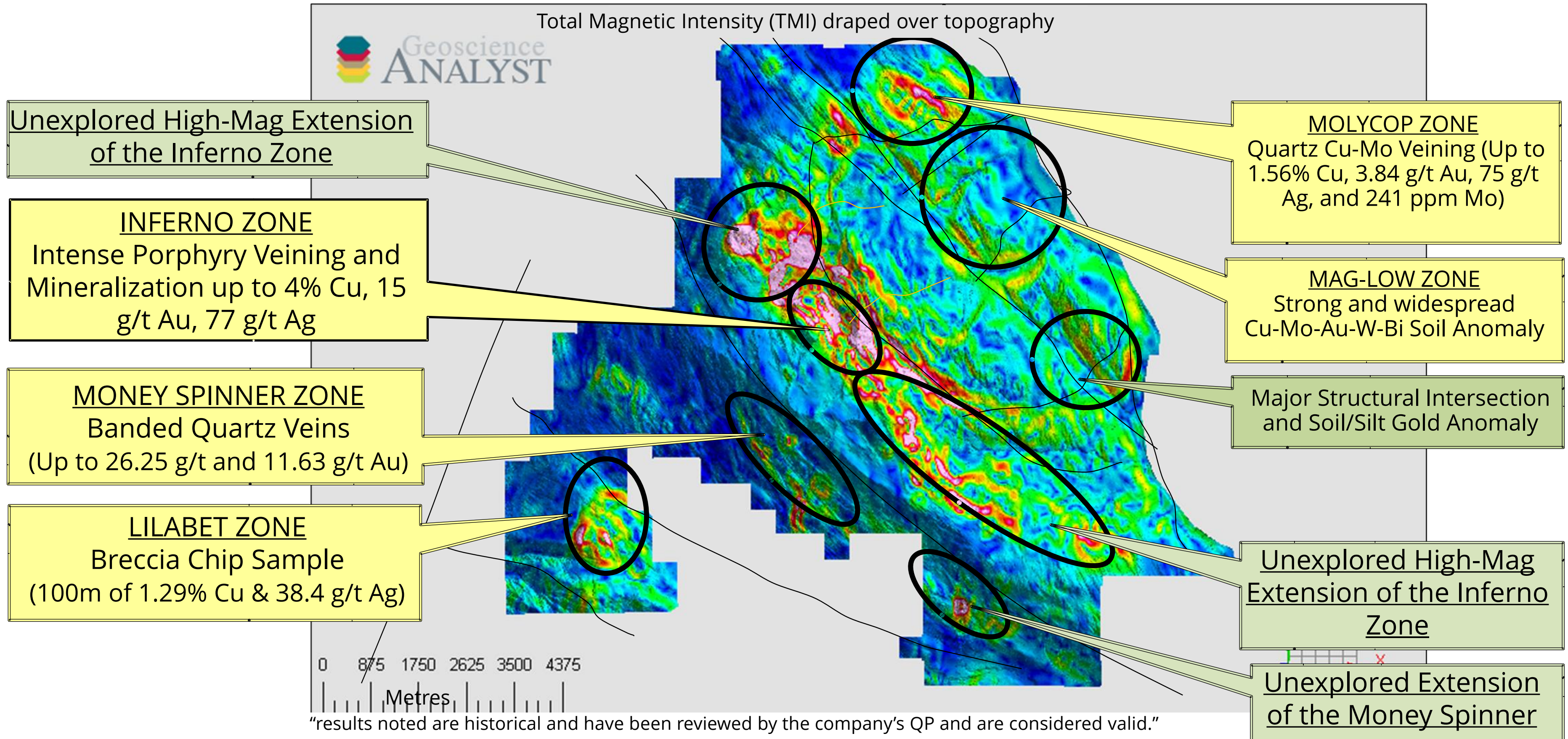
- **Location:** Southwest British Columbia, near operating and developing copper mines
- **Historic Data:** No Drilling! Soil and rock sampling only
- **Metals:** Copper, Gold, Silver, Molybdenum
- **Recent Highlights:** 3D compilation. Airborne magnetics and LiDAR, rock sampling and mapping, hyperspectral survey
- **Status:** IP Geophysics, mapping and sampling to define drill targets
- **Size Potential:** 500Mt



FIRE MOUNTAIN Cu-Au-Ag-Mo PORPHYRY PROJECT

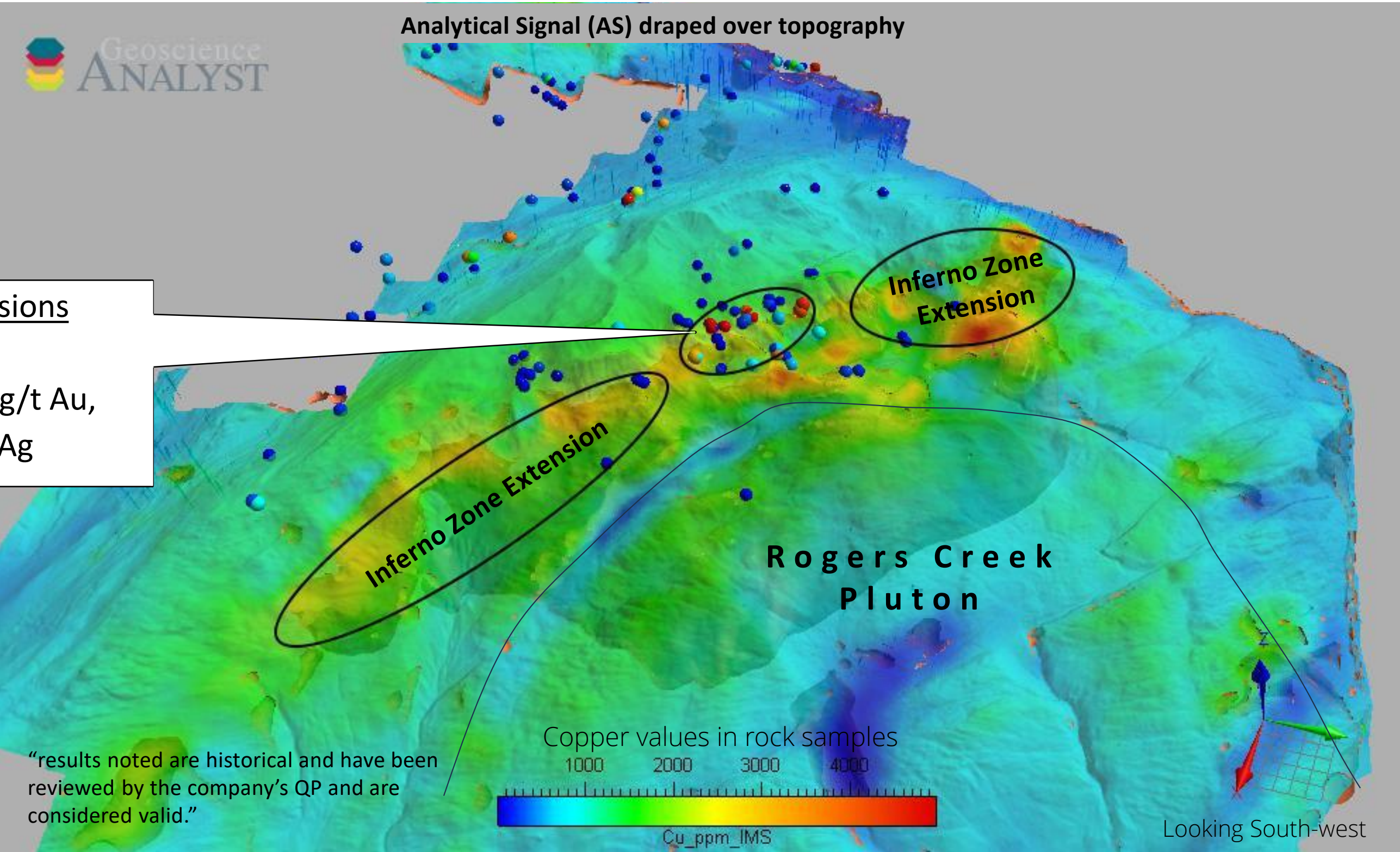


INCREDIBLE NUMBER OF MINERALIZED ZONES



PLANS FOR CREATING VALUE

Airborne EM and IP Geophysics at Inferno Zone to Define Drill Targets



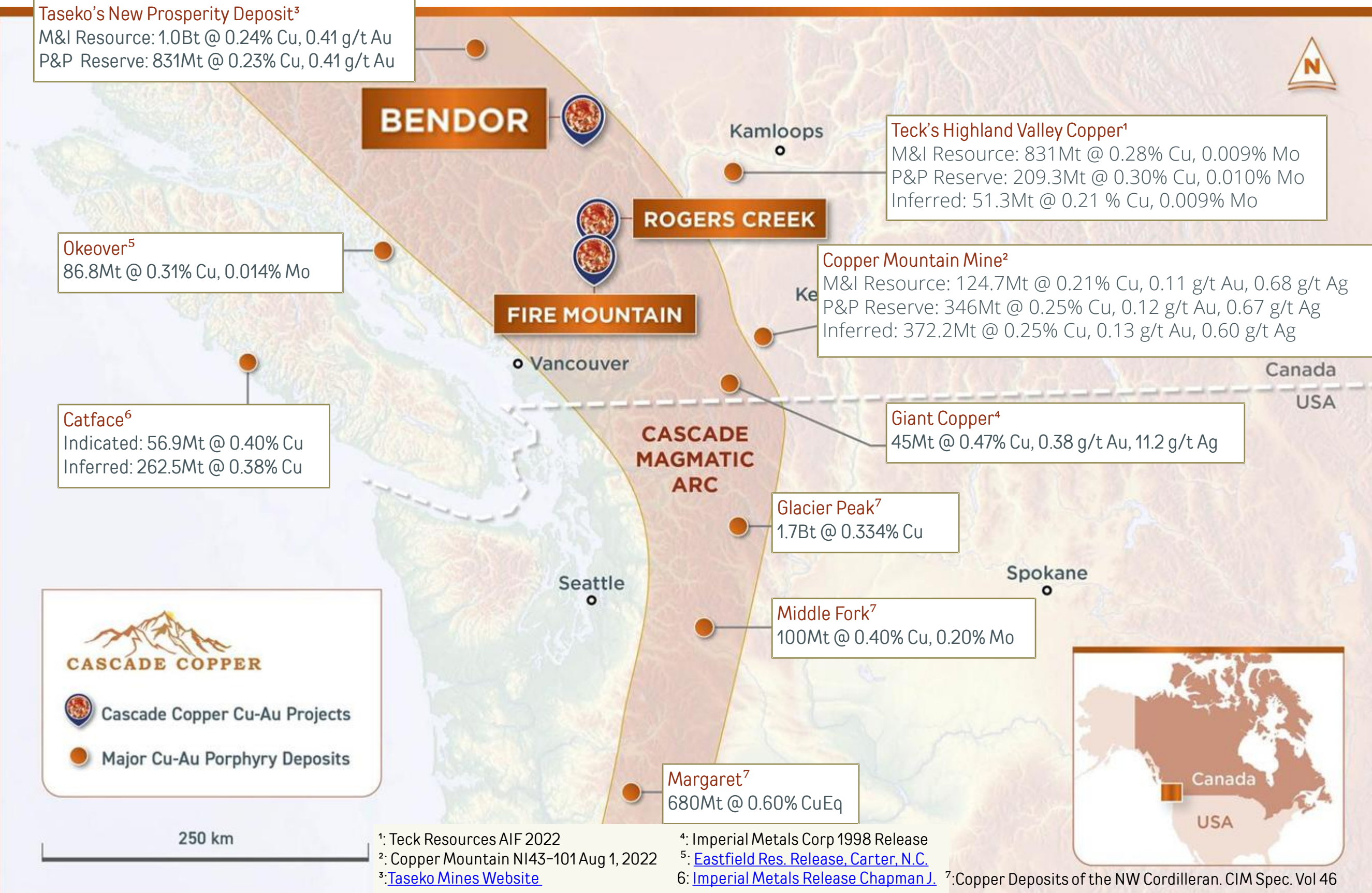
INFERNO ZONE and Extensions
Exploration Focus
Previous Samples up 14.96 g/t Au,
1.88% Cu, and 76.5 g/t Ag

“results noted are historical and have been reviewed by the company’s QP and are considered valid.”

BENDOR GOLD PROJECT



LOCATION and SUMMARY

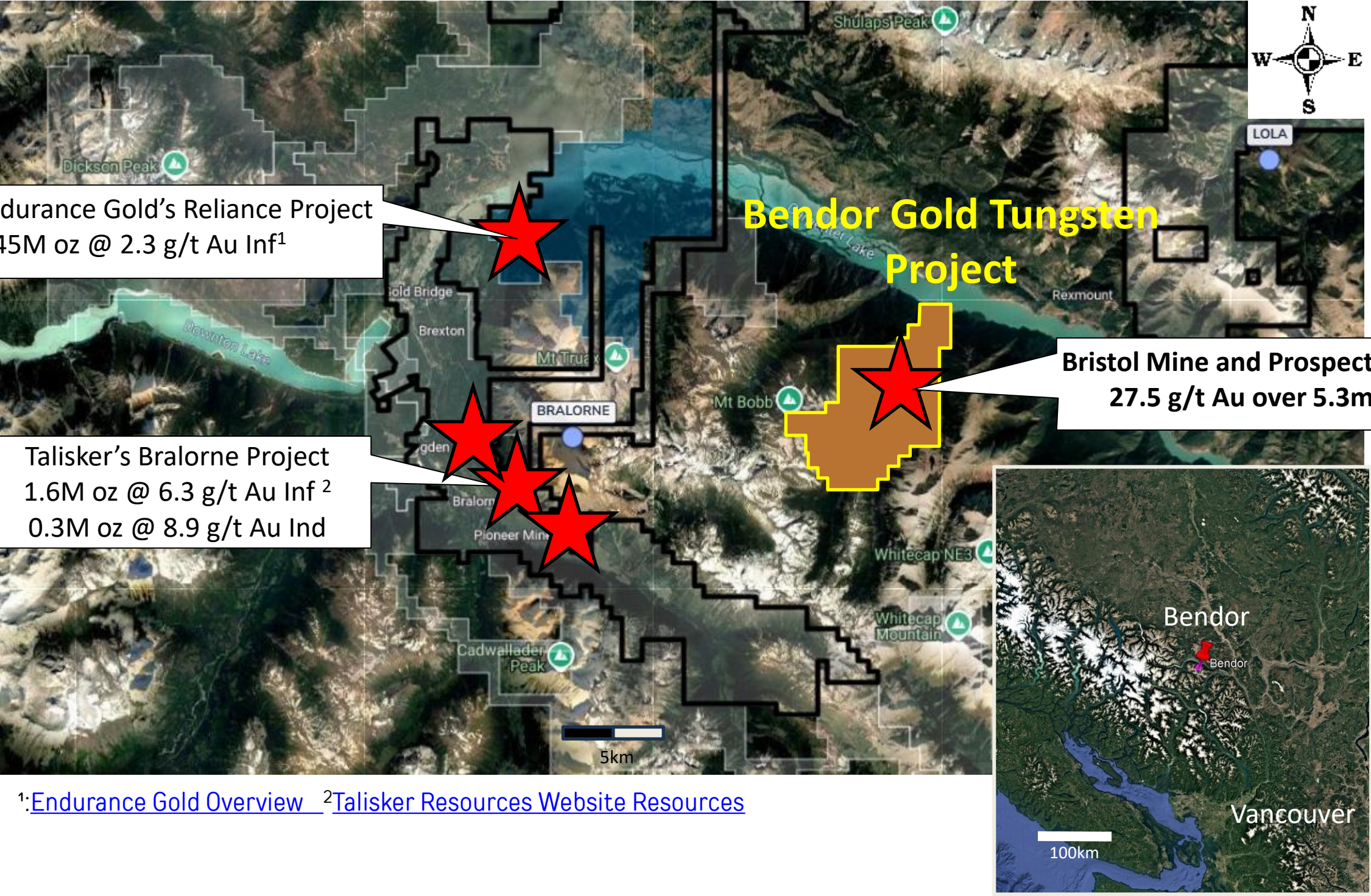


- **Location:** Southwest British Columbia, near Talisker's Bralorne Mine - 3000ha
- **Historic Data:** Underground development, drilling, soil and rock sampling. grab sample assays up to 30.86 g/t Au and 6.5 % WO₃
- **Metals:** Gold, Silver, Tungsten Copper
- **Recent Highlights:** Data compilation in 3D. LiDAR Survey, Ortho Photos, airborne magnetics and radiometrics
- **Status:** Mapping and sampling ground geophysics planned to define drill targets
- **Size Potential:** 1 Moz Au +

BENDOR GOLD PROJECT



LOCATED WITHIN THE BRIDGE RIVER GOLD BELT



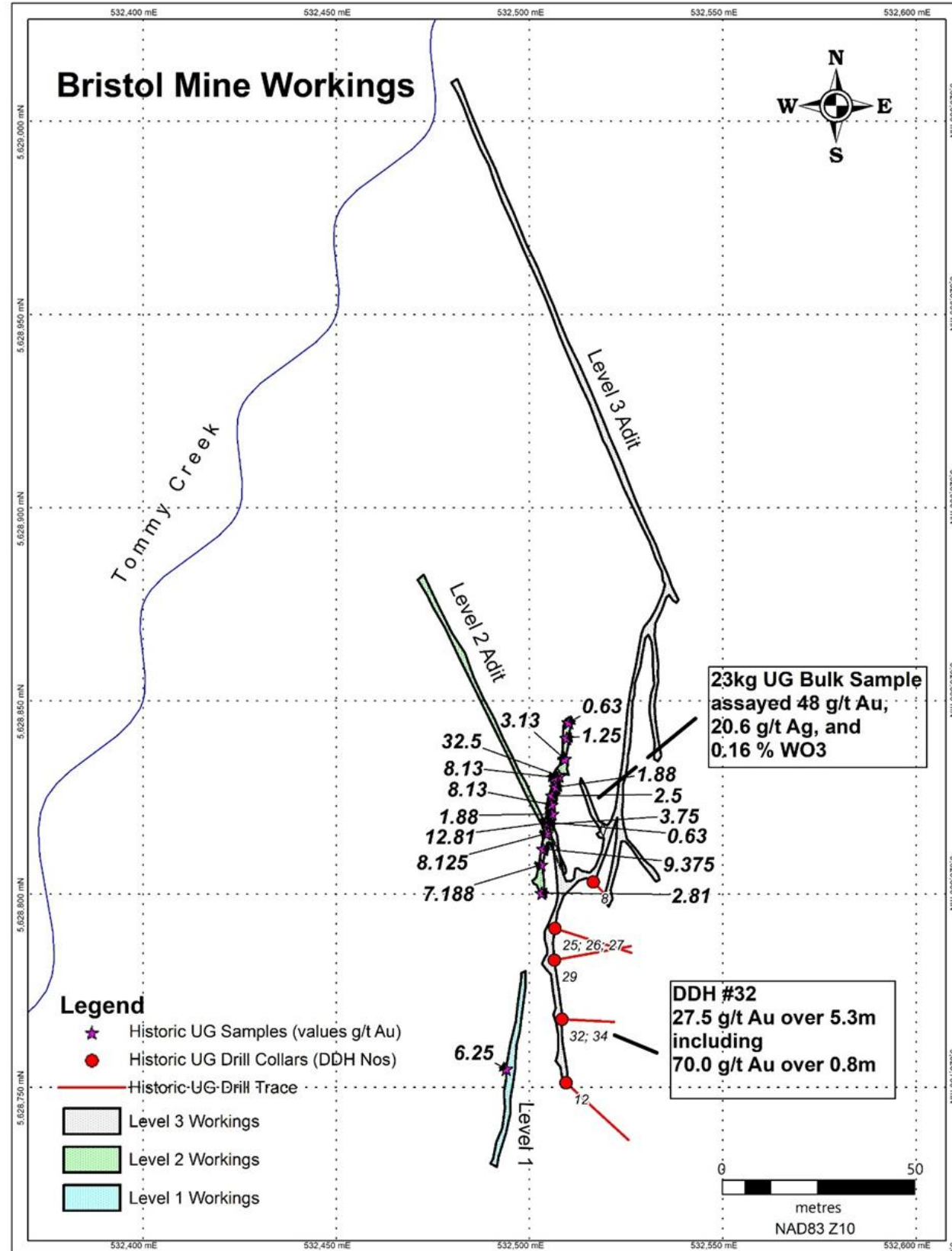
- The Bendor Project has five known gold prospects with associated tungsten, silver, copper and lead.
- Bristol Prospect with historic underground development
- Numerous Placer claims along river valley
- Sampling along the Level 2 Drift returned assays from 0.6 g/t Au to 32.5 g/t Au
- Exploration drilling from the Level 3 Drift returned a highlight of 27.5 g/t Au over 5.3m, which included a 0.8m section of 70.0 g/t Au.

¹: [Endurance Gold Overview](#) ² [Talisker Resources Website Resources](#)

BENDOR GOLD PROJECT



Highly Prospective Mineralization



Bristol Shear Zone and Mine Workings

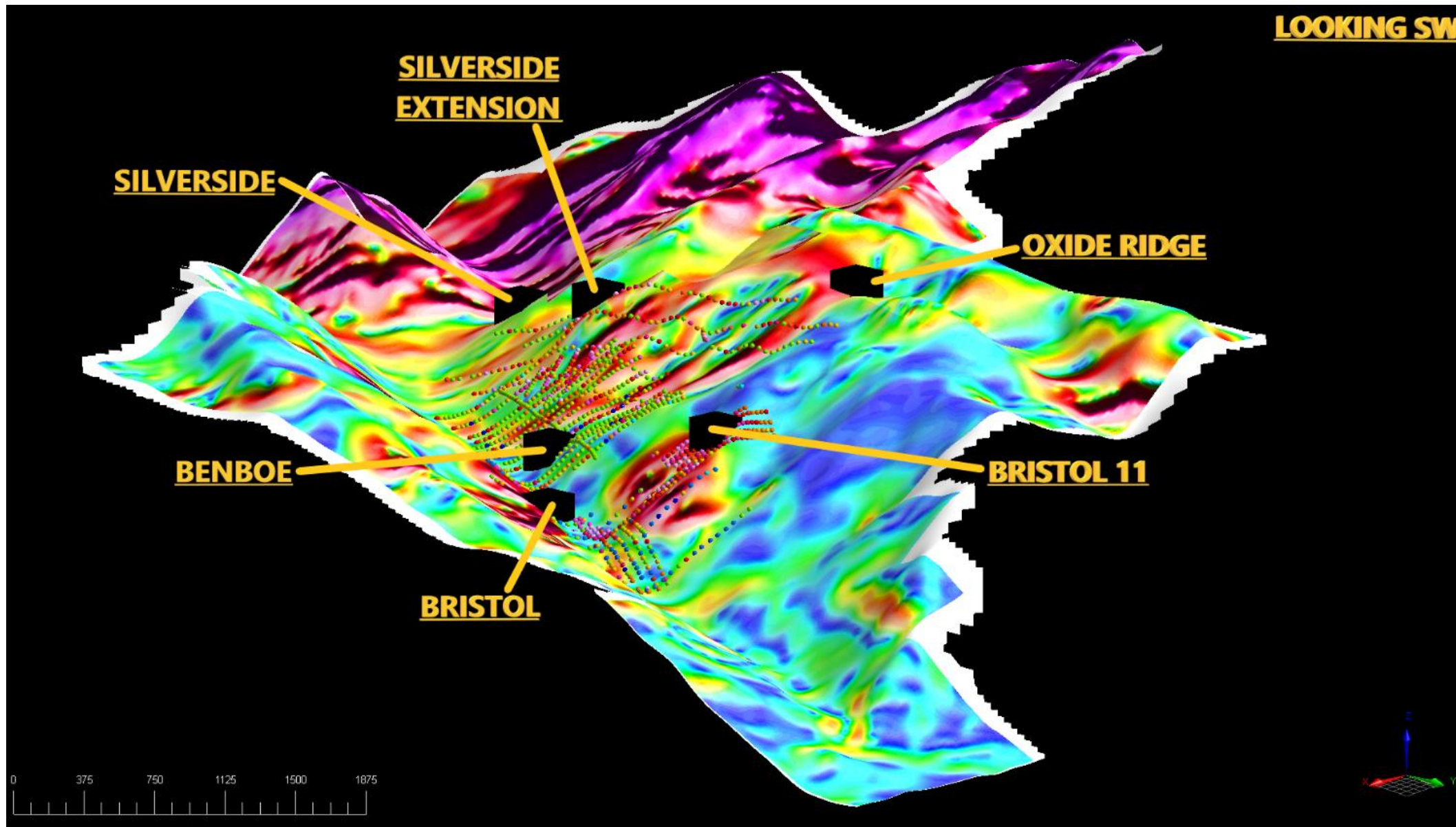
- From 1936 to 1946, three adits and a short winze, totaling ~333 metres were completed with reported grab sample assays up to 30.86 g/t Au and 6.5 % WO₃
- Level 2 Drift sampling of 17 grabs returned assays ranging from 0.6 g/t Au to 32.5 g/t Au
- A 23kg bulk sample taken from a winze assayed 48 g/t Au, 20.6 g/t Ag, and 0.16 % WO₃
- In 1947, a 2,743 metre underground exploration diamond drill program was completed from surface and the Bristol Level 3 Drift to test down-dip extensions. Highlight assays include:
 - 27.5 g/t Au over 5.3m including 70.0 g/t Au over 0.8m
 - 1.09 g/t Au over 11.0m including 2.95 g/t Au over 2.0m
 - 1.22 g/t Au over 8.65m
 - 1.15 g/t Au over 4.0m
 - 2.35 g/t Au over 2.15m
 - 3.65 g/t Au over 1.8m
 - 7.5 g/t Au over 1.0m
 - 6.78 g/t Au over 0.9m
 - 7.5 g/t Au over 0.6m, and
 - 2.62 g/t Au over 0.7m

“results noted are historical and have been reviewed by the company’s QP and are considered valid.”

BENDOR GOLD PROJECT

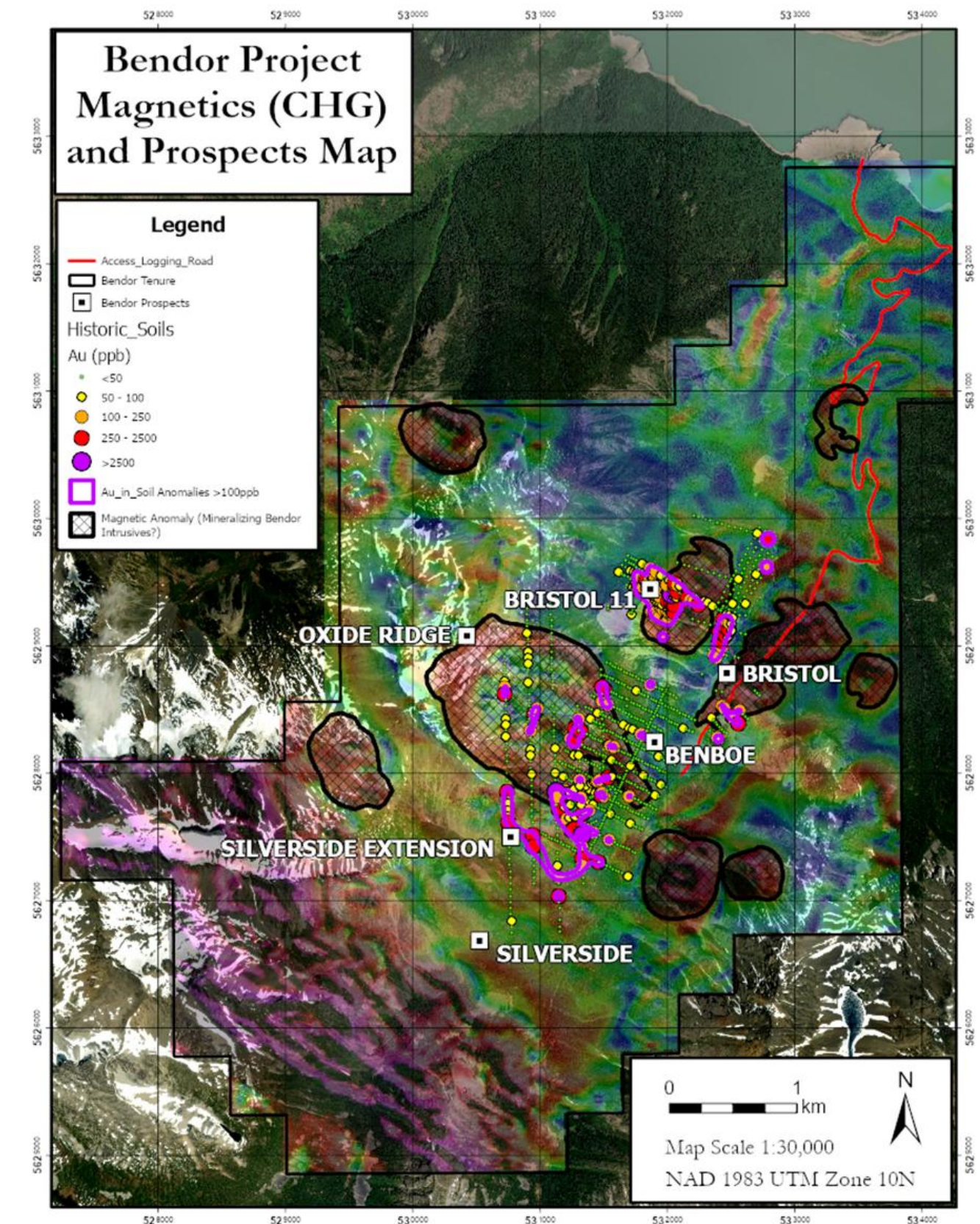
PLANS FOR CREATING VALUE

Target high-grade gold system for drilling



Bendor CHG Magnetics Draped on Topography with Historic Soils and Prospects

“results noted are historical and have been reviewed by the company’s QP and are considered valid.”

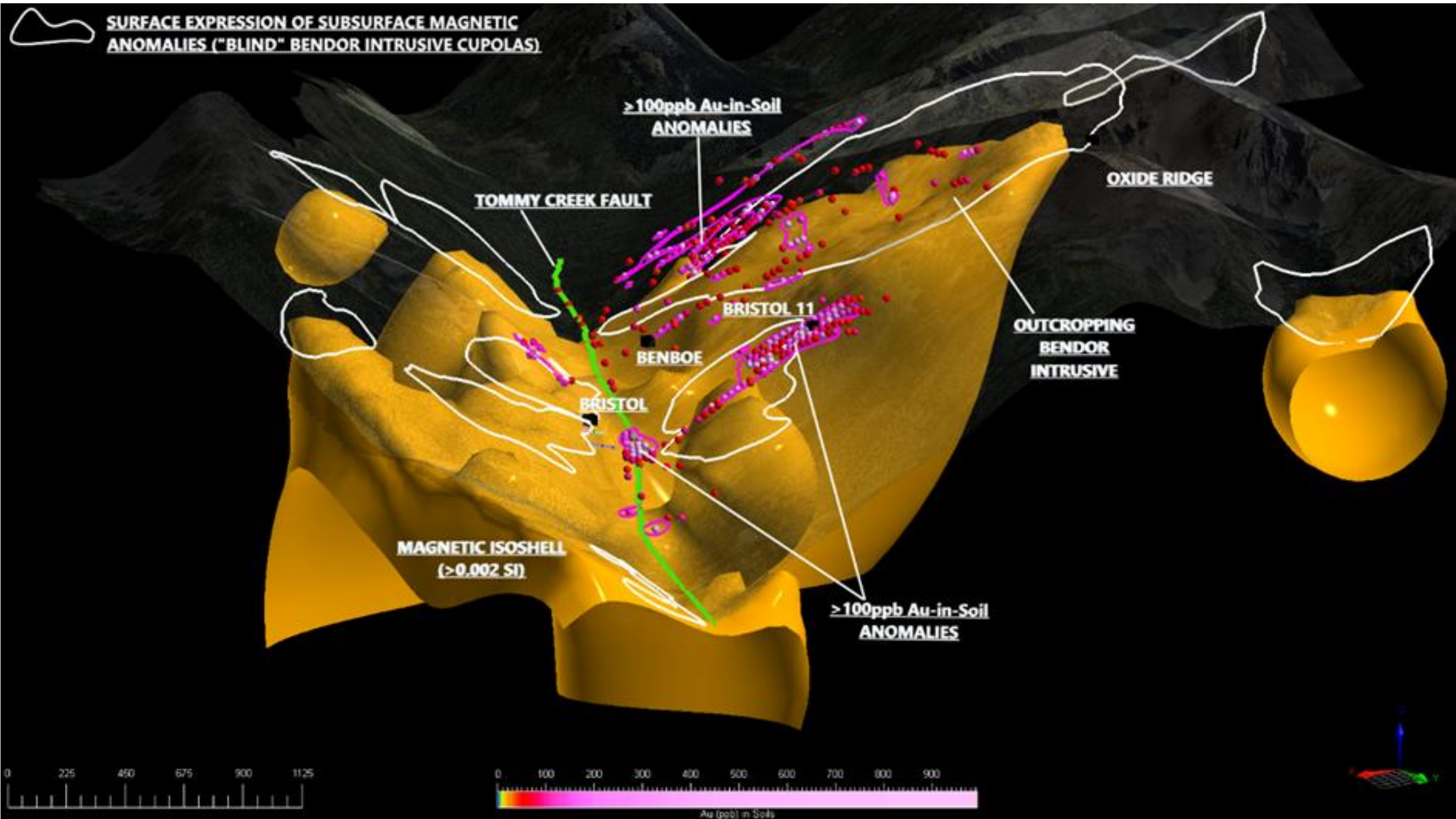


Bendor Project with prospect locations, soil results, and areas of High Magnetic Intensity. Magnetic anomalies are associated with “at or near surface” intrusives related to the Central Bendor Pluton and Gold Mineralization

BENDOR GOLD PROJECT



Magnetic Inversion Modeling



Magnetic Bodies as Bendor Intrusive
Initial review of the inversion model has verified the theory of a potential mineralizing intrusive interconnected at depth and related to the known surficial gold mineralization. Interestingly, there is only one larger known outcropping of the Bendor pluton which correlated exactly with the larger circular magnetics feature in the centre of the Project. The other magnetic cupola target zones are buried under thin cover and don't outcrop at surface, but their magnetic influence is definitely seen in the surface data.

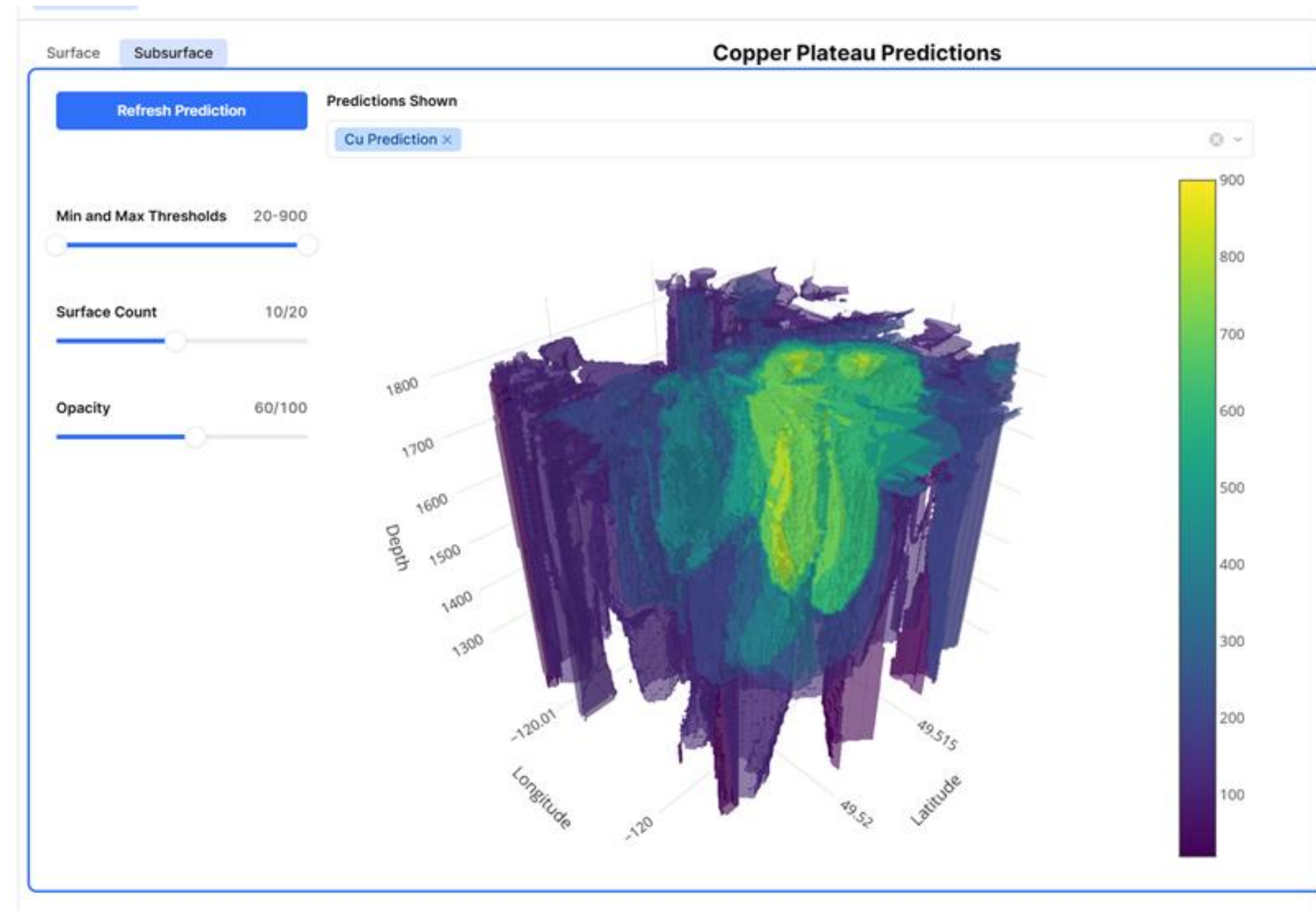
Looking SSW up Tommy Creek with the Magnetic Inversion interpreted Bendor Intrusive, the white outlines as the intersection of the intrusive at surface and the anomalous soil samples as coloured dots

MODERN TECHNOLOGY DRIVES DISCOVERY



Using Machine Learning and AI in the Field


- Brings predictive modelling to the in-field exploration level
- Database that is constantly updated as data is collected
- Soil, rock and core data that is collected daily and analyzed by pXRF, NiR and SWiR, magnetic susceptibility is verified and then uploaded to the Cloud.
- ML and AI are used to develop predictive models from all data.
- The model is then downloaded in the field within minutes of processing, allowing the field team to react to the results quickly.
- This reduces the time and cost of discovery when results and interpretation are in near real-time.




Heat Map showing Predicted Copper Values in 3D View

MOVING FORWARD BUILDING SHAREHOLDER VALUE IN 2026

Centrefire



Copper Plateau



Rogers Creek



Fire Mountain



Bendor



CONTACT OUR TEAM




JEFF ACKERT

PRESIDENT, CEO & DIRECTOR

1-613-851-7699

jackert@casdecopper.com



SHANNON BAIRD

VP EXPLORATION & DIRECTOR

1-604-355-7117

sbaird@casdecopper.com



DARCY CHRISTIAN

DIRECTOR

1-587-777-9072

dchristian@ashleygold.com



Suite 555 – 1130 West Pender St.

Vancouver, B.C. – V6E 4A4

www.casdecopper.com